

DEED 3016 790
Recorded In Above Book and Page
02/14/2002 08:05:36 AM
Arthur C. Murray
Judge of Probate
Calhoun County, Alabama

THIS INSTRUMENT PREPARED BY:
James A. Wagoner, III, Attorney-Advisor
U.S. Army Corps of Engineers, Mobile District
P.O. Box 2288
Mobile, Alabama 36628-0001

STATE OF ALABAMA)

COUNTY OF CALHOUN)

**CORRECTION DEED
(Quitclaim Deed No. 5)**

Fort McClellan, Alabama

WHEREAS, on January 26, 2002, the **UNITED STATES OF AMERICA**, acting by and through the **SECRETARY OF THE ARMY**, under and pursuant to the power and authority contained in the Defense Base Closure and Realignment Act of 1990, PL 101-510, as amended, (hereinafter referred to as "BRAC") executed a Quitclaim Deed conveying certain real property located in Calhoun County, Alabama to the **ANNISTON-CALHOUN COUNTY FORT McCLELLAN DEVELOPMENT JOINT POWERS AUTHORITY**, an unincorporated nonprofit association under the Alabama Unincorporated Nonprofit Association Act (hereinafter referred to as the "**GRANTEE**", and,

WHEREAS, said deed was duly recorded in Book 3016 at pages 161-217 in the records of the Probate Court of Calhoun County, Alabama, and,

WHEREAS, since the recording of said deed an error in the legal description that inadvertently omitted Parcel 2 and Out Parcel #1 has been discovered, and,

WHEREAS, all parties concerned wish to correct that error,

NOW THEREFORE, KNOW ALL MEN BY THESE PRESENTS that the Grantor, pursuant to BRAC, and in consideration of other good and valuable consideration as provided for in the MOA between the parties, does hereby grant, remise, release, and forever quitclaim unto the GRANTEE, its successors and assigns, all such interest, rights, title, and claim as the GRANTOR has in and to certain parcels of land, together with buildings totally approximately 440,638 square feet (Exhibit "A") and improvements

thereon located in the City of Anniston, Calhoun County, Alabama (the "Property"), which property contains approximately 149.74 acres as described below:

Parcel #2

Legal Description

A parcel of land situated in the East Half of Section 21 and the West Half Section 22, Township 15 South, Range 8 East, Huntsville Meridian, Calhoun County, Alabama; and being more particularly described as follows:

Commence at a brass disk found at the Southwest corner of Section 21, Township 15 South, Range 8 East, Huntsville Meridian, Calhoun County, Alabama; thence run South 89° 12' 06" East, along the south line of said section, for a distance of 4687.49 feet; thence leaving said section line, run North 00° 47' 54" East for a distance of 2292.59 feet to the POINT OF BEGINNING; said point also being the north boundary line of a proposed 40 foot right-of-way; thence, leaving said right-of-way, run North 15° 51' 36" West for a distance of 728.27 feet to the south boundary line of a proposed 100 foot right-of-way; thence run North 73° 43' 22" East, along said right-of-way, for a distance of 923.08 feet to the Point of Curvature of a curve to the left, having a radius of 1141.25 feet, a central angle of 22° 57' 51", a chord length of 454.36 feet and a chord bearing of North 62° 14' 27" East; thence continue along the arc of said curve and said right-of-way, for a distance of 457.42 feet to the Point of Tangency of said curve; thence run North 32° 16' 20" East for a distance of 31.38 feet to the south boundary line of a proposed 80 foot right-of-way; said point also being the Point of Curvature of a non-tangent curve to the right, having a radius of 1370.00 feet, a central angle of 3° 15' 36", a chord length of 77.94 feet and a chord bearing of North 51° 54' 17" East; thence continue along the arc of said curve and said right-of-way for a distance of 77.95 feet; thence leaving said right-of-way, run South 15° 07' 32" East for a distance of 294.31 feet; thence run South 74° 03' 17" West for a distance of 141.39 feet; thence run South 14° 50' 25" East for a distance of 238.21 feet; thence run North 90° 00' 00" West for a distance of 14.48 feet; thence run South 00° 00' 00" West for a distance of 40.00 feet; thence run South 90° 00' 00" East for a distance of 25.08 feet; thence run South 14° 50' 25" East for a distance of 19.53 feet; thence run North 72° 55' 46" East for a distance of 117.88 feet; thence run South 15° 06' 04" East for a distance of 293.25 feet to the north boundary line of a proposed 40 foot right-of-way; thence run South 74° 20' 52" West, along said right-of-way, for a distance of 1426.66 feet to the POINT OF BEGINNING; said described tract containing 1,046,408 Square Feet (24.02 Acres) more or less.

Parcel #3A

Legal Description

A parcel of land situated in the East half of the Southeast Quarter of Section 21, and the West half and Southeast Quarter of Section 22, all lying in Township 15 South, Range 8 East, Huntsville Meridian, Calhoun County, Alabama; and being more particularly described as follows:

Commence at a brass disk found at the Southwest corner of Section 21, Township 15 South, Range 8 East, Huntsville Meridian, Calhoun County, Alabama; thence run South $89^{\circ} 12' 06''$ East, along the south line of said section, for a distance of 4687.49 feet; thence leaving said section line, run North $00^{\circ} 47' 54''$ East for a distance of 2292.59 feet to the **POINT OF BEGINNING**; said point also being the north boundary line of a proposed 40 foot right-of-way; thence run North $74^{\circ} 20' 52''$ East, along said right-of-way, for a distance of 1426.66 feet; thence, leaving said right-of-way, run North $15^{\circ} 06' 04''$ West for a distance of 293.25 feet; thence run North $72^{\circ} 55' 46''$ East for a distance of 61.39 feet; thence run North $14^{\circ} 28' 59''$ West for a distance of 295.63 feet; thence run North $77^{\circ} 07' 56''$ East for a distance of 293.05 feet; thence run North $74^{\circ} 18' 02''$ East for a distance of 330.55 feet to the west boundary line of a proposed 40 foot right-of-way; thence run North $18^{\circ} 07' 20''$ West, along said right-of-way, for a distance of 404.42 feet to the south boundary line of a proposed 80 foot right-of-way; thence run North $72^{\circ} 15' 42''$ East, along said right-of-way, for a distance of 646.81 feet; thence, leaving said right-of-way, run South $18^{\circ} 09' 22''$ East for a distance of 1536.23 feet; thence run South $54^{\circ} 15' 43''$ East for a distance of 360.18 feet to the north boundary line of a proposed 40 foot right-of-way; thence run North $64^{\circ} 56' 17''$ East, along said right-of-way, for a distance of 190.70 feet to the west boundary line of a proposed 60 foot right-of-way; thence, leaving said right-of-way, run North $71^{\circ} 59' 05''$ East for a distance of 60.00 feet to the east boundary line of a proposed 60 foot right-of-way; thence run South $18^{\circ} 00' 55''$ East, along said right-of-way, for a distance of 27.55 feet to the Point of Curvature of a curve to the left, having a radius of 470.00 feet, a central angle of $35^{\circ} 04' 24''$, a chord length of 283.24 feet and a chord bearing of South $35^{\circ} 33' 07''$ East; thence continue along the arc of said curve and said right-of-way for a distance of 287.71 feet to the Point of Tangency of said curve; thence run South $53^{\circ} 05' 19''$ East, along said right-of-way, for a distance of 1446.95 feet; thence, leaving said right-of-way, run South $36^{\circ} 54' 41''$ West for a distance of 60.00 feet to the west boundary line of a proposed 60 foot right-of-way; thence, leaving said right-of-way, run North $77^{\circ} 32' 17''$ West for a distance of 398.61 feet; thence run North $06^{\circ} 04' 57''$ West for a distance of 63.61 feet; thence run North $17^{\circ} 46' 07''$ West for a distance of 64.75 feet; thence run North $75^{\circ} 53' 02''$ West for a distance of 155.81 feet; thence run South $73^{\circ} 17' 09''$ West for a distance of 115.30 feet; thence run North $81^{\circ} 45' 21''$ West for a distance of 69.46 feet; thence run North $55^{\circ} 33' 20''$ West for a distance of 163.98 feet; thence run North $78^{\circ} 11' 56''$ West for a distance of 286.92 feet; thence run North $49^{\circ} 21' 04''$ West for a distance of 102.47 feet; thence run North $40^{\circ} 49' 29''$ West for a distance of 107.37 feet; thence run North $26^{\circ} 01' 46''$ West for a distance of 73.13 feet; thence run North $50^{\circ} 45' 28''$ East for a distance of 109.32 feet; thence run North $30^{\circ} 49' 03''$ West for a distance of 450.39 feet to the south boundary line of a proposed 40 foot right-of-way; thence run South $64^{\circ} 56' 17''$ West, along said right-of-way, for a distance of 30.23 feet to the Point of Curvature of a curve to the right, having a radius of 264.15 feet, a central angle of $48^{\circ} 01' 50''$, a chord length of 215.00 feet and a

chord bearing of South 88° 57' 12" West; thence continue along the arc of said curve and said right-of-way for a distance of 221.43 feet to the Point of Tangency of said curve; thence run North 67° 01' 53" West, along said right-of-way, for a distance of 862.44 feet to the west boundary line of a proposed 40 foot right-of-way; thence run North 18° 07' 20" West, along said right-of-way, for a distance of 220.96 feet to the south boundary line of a proposed 40 foot right-of-way; thence run South 74° 20' 52" West, along said right-of-way, for a distance of 410.27 feet; thence, leaving said right-of-way, run South 15° 43' 19" East for a distance of 501.09 feet; thence run South 73° 34' 59" West for a distance of 148.45 feet; thence run North 15° 53' 05" West for a distance of 503.08 feet to the south boundary line of a proposed 40 foot right-of-way; thence run South 74° 20' 52" West, along said right-of-way, for a distance of 1586.59 feet; thence, leaving said right-of-way, run North 15° 39' 08" West for a distance of 40.00 feet to the **POINT OF BEGINNING**; said described tract containing 2,067,638 Square Feet (47.47 Acres) more or less.

Parcel #3B

Legal Description

A parcel of land situated in East half of Section 21, and the Southwest Quarter of the Northwest Quarter of Section 22, all lying in Township 15 South, Range 8 East, Huntsville Meridian, Calhoun County, Alabama; and being more particularly described as follows:

Commence at a brass disk found at the Southwest corner of Section 21, Township 15 South, Range 8 East, Huntsville Meridian, Calhoun County, Alabama; thence run South 89° 12' 06" East, along the south line of said section, for a distance of 2801.47 feet; thence leaving said section line, run North 00° 00' 00" West for a distance of 2462.85 feet to the **POINT OF BEGINNING**; said point also being the south boundary line of a proposed 100 foot right-of-way; thence, leaving said right-of-way, run North 04° 10' 13" West for a distance of 100.95 feet to the east boundary line of a proposed 80 foot right-of-way; thence run North 04° 10' 13" West, along said right-of-way, for a distance of 469.23 feet; thence leaving said right-of-way, run North 85° 49' 47" East for a distance of 10.34 feet to the Point of Curvature of a curve to the left, having a radius of 7.56 feet, a central angle of 91° 56' 44", a chord length of 10.87 feet and a chord bearing of North 39° 51' 25" East; thence continue along the arc of said curve for a distance of 12.13 feet to the Point of Tangency of said curve; thence run North 06° 06' 57" West for a distance of 50.58 feet; thence run North 83° 54' 51" East for a distance of 209.65 feet to the Point of Curvature of a curve to the left, having a radius of 10.00 feet, a central angle of 89° 42' 26", a chord length of 14.11 feet and a chord bearing of North 39° 03' 37" East; thence continue along the arc of said curve for a distance of 15.66 feet to the Point of Tangency of said curve; thence run North 05° 47' 32" West for a distance of 62.53 feet; thence run North 83° 57' 37" East for a distance of 246.20 feet to the Point of Curvature of a non-tangent curve to the right, having a radius of 20.00 feet, a central angle of 86° 16' 41", a chord length of 27.35 feet and a chord bearing of North 40° 49' 14" East; thence continue along the arc of said curve for a distance of 30.12 feet to the Point of Tangency of said curve; thence run

North 02° 19' 05" West for a distance of 196.75 feet to the south boundary line of a proposed 50 foot right-of-way; thence run North 85° 55' 05" East, along said right-of-way, for a distance of 316.02 feet to the Point of Curvature of a curve to the left, having a radius of 1325.00 feet, a central angle of 19° 45' 37", a chord length of 454.70 feet and a chord bearing of North 76° 02' 17" East; thence continue along the arc of said curve and said right-of-way for a distance of 456.97 feet to the Point of Tangency of said curve; thence run North 66° 09' 29" East, along said right-of-way, for a distance of 128.81 feet; thence, leaving said right-of-way, run North 23° 50' 31" West for a distance of 50.00 feet to the north boundary line of a proposed 50 foot right-of-way; thence run North 66° 09' 29" East, along said right-of-way, for a distance of 289.68 feet; thence, leaving said right-of-way, run South 28° 24' 58" East for a distance of 50.16 feet to a point on the south boundary line of a proposed 50 foot right-of-way; thence run North 66° 13' 37" East, along said right-of-way, for a distance of 451.95 feet; thence run North 65° 30' 17" East, along said right-of-way, for a distance of 237.00 feet to the east boundary line of a proposed 50 foot right-of-way, said point also being the Point of Curvature of a curve to the left, having a radius of 250.00 feet, a central angle of 55° 41' 07", a chord length of 233.52 feet and a chord bearing of South 37° 07' 34" West; thence continue along the arc of said curve and said right-of-way for a distance of 242.97 feet to the Point of Tangency of said curve; thence run South 09° 16' 54" West, along said right-of-way, for a distance of 499.12 feet to the Point of Curvature of a curve to the left, having a radius of 193.58 feet, a central angle of 54° 38' 27", a chord length of 177.69 feet and a chord bearing of South 18° 02' 19" East; thence continue along the arc of said curve and said right-of-way for a distance of 193.58 feet to the north boundary of a proposed 100 foot right-of-way; thence run North 73° 43' 22" East, along said right-of-way, for a distance of 557.13 feet to the Point of Curvature of a curve to the left, having a radius of 1041.25 feet, a central angle of 22° 57' 50", a chord length of 414.54 feet and a chord bearing of North 62° 14' 26" East; thence continue along the arc of said curve and said right-of-way for a distance of 417.33 feet; thence, leaving said right-of-way, run South 39° 14' 29" East for a distance of 100.00 feet to the south boundary line of a proposed 100 foot right-of-way, said point also being the Point of Curvature of a curve to the right, having a radius of 1141.25 feet, a central angle of 22° 57' 51", a chord length of 454.36 feet and a chord bearing of South 62° 14' 27" West; thence continue along the arc of said curve and said right-of-way for a distance of 457.42 feet to the Point of Tangency of said curve; thence run South 73° 43' 22" West, along said right-of-way, for a distance of 1614.01 feet; thence run South 73° 11' 00" West, along said right-of-way, for a distance of 998.37 feet; thence run South 77° 57' 54" West, along said right-of-way, for a distance of 102.09 feet to the **POINT OF BEGINNING**; said described tract containing 1,672,348 Square Feet (38.39 Acres) more or less.

Parcel #4A**Legal Description**

A parcel of land situated in the Southeast Quarter of Section 15, the West half of Section 14, the Northeast Quarter of Section 22 and the Northwest Quarter of Section 23, Township 15 South, Range 8 East, Huntsville Meridian, Calhoun County, Alabama; and being more particularly described as follows:

Commence at a brass disk found at the Northwest corner of Section 10, Township 15 South, Range 8 East, Huntsville Meridian, Calhoun County, Alabama; thence run S 01° 11' 41" E along the west line of said section, for a distance of 2653.78 feet to an axle found at the purported Northwest corner of the Southwest Quarter of said Section 10; thence, leaving said west line, continue South 01° 11' 41" East for a distance of 6406.75 feet; thence run South 90° 00' 00" East for a distance of 3747.64 feet; thence run South 00° 00' 00" West for a distance of 1322.16 feet to the south boundary line of a proposed 50 foot right-of-way and the **POINT OF BEGINNING**; said point also being the Point of Curvature of a non-tangent curve to the left, having a radius of 475.00 feet, a central angle of 36° 07' 35", a chord length of 294.56 feet and a chord bearing of North 68° 49' 42" East; thence continue along the arc of said curve and said right-of-way for a distance of 299.50 feet to the Point of Tangency of said curve; thence run North 50° 45' 55" East, along said right-of-way (right-of-way width varies); for a distance of 1833.04 feet; thence run North 39° 34' 14" West for a distance of 315.93 feet; thence run North 17° 55' 49" West for a distance of 47.32 feet; thence run North 05° 14' 33" West for a distance of 187.97 feet; thence run North 84° 57' 17" East for a distance of 486.98 feet; thence run North 05° 02' 43" West for a distance of 543.74 feet; thence run North 59° 26' 20" East for a distance of 500.17 feet; thence run South 00° 37' 13" East for a distance of 796.66 feet; thence run South 18° 26' 06" West for a distance of 703.61 feet; thence run South 51° 37' 57" East for a distance of 302.71 feet; thence run South 00° 52' 33" East for a distance of 477.03 feet; thence run North 38° 21' 12" West for a distance of 194.12 feet; thence run South 65° 17' 35" West for a distance of 85.71 feet; thence run South 50° 55' 46" West for a distance of 216.01 feet; thence run South 42° 11' 34" East for a distance of 9.67 feet; thence run South 50° 08' 37" West for a distance of 475.74 feet to the east boundary line of a proposed 60 foot right-of-way; thence run South 38° 48' 43" East, along said right-of-way, for a distance of 454.48 feet; thence, leaving said right-of-way, run North 51° 30' 47" East for a distance of 301.08 feet; thence run North 38° 51' 41" West for a distance of 33.82 feet; thence run North 38° 02' 49" East for a distance of 229.99 feet; thence run North 47° 10' 37" East for a distance of 118.62 feet; thence run South 00° 54' 11" East for a distance of 617.16 feet; thence run North 35° 44' 22" West for a distance of 281.80 feet; thence run South 55° 55' 59" West for a distance of 280.23 feet to the east boundary line of a proposed 60 foot right-of-way; thence run South 38° 48' 43" East, along said right-of-way, for a distance of 425.34 feet; thence, leaving said right-of-way, run North 53° 06' 25" East for a distance of 165.55 feet; thence run South 01° 46' 10" East for a distance of 143.82 feet; thence run South 50° 35' 30" West for a distance of 78.82 feet to the west boundary line of a proposed 60 foot right-of-way; thence run South 38° 48' 43" East, along said right-of-way, for a distance of 230.19 feet

to the south boundary line of a proposed 40 foot right-of-way; thence run South 51° 21' 41" West for a distance of 338.13 feet; thence, leaving said right-of-way, run South 39° 08' 30" East for a distance of 210.75 feet to the centerline of a creek; thence run South 89° 23' 12" West, along said creek, for a distance of 215.14 feet; thence run South 83° 17' 36" West, along said creek, for a distance of 422.48 feet; thence run South 62° 41' 18" West, along said creek, for a distance of 213.34 feet; thence run South 77° 53' 56" West, along said creek, for a distance of 44.71 feet; thence run North 67° 11' 11" West, along said creek, for a distance of 528.08 feet; thence run North 58° 35' 44" West, along said creek, for a distance of 401.78 feet; thence run North 52° 46' 55" West, along said creek, for a distance of 240.77 feet; thence run North 37° 13' 05" East for a distance of 368.56 feet; thence run North 41° 52' 18" West for a distance of 154.48 feet; thence run South 49° 03' 50" West for a distance of 1.11 feet to the east boundary line of a proposed 40 foot right-of-way; thence run North 40° 56' 10" West, along said right-of-way, for a distance of 168.47 feet to the Point of Curvature of a curve to the left, having a radius of 1320.00 feet, a central angle of 17° 41' 11", a chord length of 405.85 feet and a chord bearing of North 49° 46' 46" West; thence continue along the arc of said curve and said right-of-way for a distance of 407.47 feet to the Point of Tangency of said curve; thence run North 58° 37' 21" West, along said right-of-way, for a distance of 165.74 feet to the **POINT OF BEGINNING**; said described tract containing 4,405,203 Square Feet (101.13 Acres) more or less.

Less and Except

Out Parcel #1

Legal Description

A parcel of land situated in the Southwest Quarter of the Northwest Quarter of Section 22, Township 15 South, Range 8 East, Huntsville Meridian, Calhoun County, Alabama and being more particularly described as follows:

Commence at a brass disk found at the Southwest corner of Section 21, Township 15 South, Range 8 East, Huntsville Meridian, Calhoun County, Alabama; thence run South 89° 12' 06" East, along the south line of said section, for a distance of 5316.45 feet to a brass disk found at the Southeast corner of Section 21, Township 15 South, Range 8 East, Huntsville Meridian, Calhoun County, Alabama; thence leaving said section line, run North 01° 22' 22" East for a distance of 2929.48 feet to the **POINT OF BEGINNING; thence run North 11° 18' 36" West for a distance of 228.21 feet; thence run North 84° 03' 45" East for a distance of 208.32 feet; thence run South 14° 15' 52" East for a distance of 201.82 feet; thence run South 76° 48' 34" West for a distance of 217.92 feet to the **POINT OF BEGINNING**; said described tract containing 45,652 Square Feet (1.05 Acres) more or less.**

Less and Except**Out Parcel #7****Legal Description**

A parcel of land situated in the Southwest Quarter of Section 14, the Southeast Quarter of Section 15, the Northeast Quarter of Section 22 and the Northwest Quarter of Section 23, Township 15 South, Range 8 East, Huntsville Meridian, Calhoun County, Alabama; and being more particularly described as follows:

Commence at a brass disk found at the Northwest corner of Section 10, Township 15 South, Range 8 East, Huntsville Meridian, Calhoun County, Alabama; thence run S 01°11'41" E along the west line of said section, for a distance of 2653.78 feet to an axle found at the purported Northwest corner of the Southwest Quarter of said Section 10; thence, leaving said west line, continue South 01° 11' 41" East for a distance of 6406.75 feet; thence run South 90° 00' 00" East for a distance of 3747.64 feet; thence run South 00° 00' 00" West for a distance of 1322.16 feet to the south boundary line of a proposed 50 foot right-of-way and the **POINT OF BEGINNING**; said point also being the Point of Curvature of a non-tangent curve to the left, having a radius of 475.00 feet, a central angle of 36° 07' 35", a chord length of 294.56 feet and a chord bearing of North 68° 49' 42" East; thence continue along the arc of said curve and said right-of-way for a distance of 299.50 feet to the Point of Tangency of said curve; thence run North 50° 45' 55" East, along said right-of-way (right-of-way width varies); for a distance of 1008.58 feet to the west boundary line of a proposed 60 foot right-of-way; thence run South 38° 48' 43" East, along said right-of-way, for a distance of 2130.75 feet to the north boundary line of a proposed 40 foot right-of-way; thence run South 51° 21' 41" West, along said right-of-way, for a distance of 388.60 feet to the Point of Curvature of a curve to the right, having a radius of 30.00 feet, a central angle of 89° 54' 00", a chord length of 42.39 feet and a chord bearing of North 83° 41' 18" West; thence continue along the arc of said curve and said right-of-way for a distance of 47.07 feet to the Point of Tangency of said curve; thence run North 38° 44' 17" West, along said right-of-way, for a distance of 360.10 feet to the Point of Curvature of a curve to the left, having a radius of 240.00 feet, a central angle of 66° 17' 32", a chord length of 262.45 feet and a chord bearing of North 71° 53' 03" West; thence continue along the arc of said curve and said right-of-way for a distance of 277.68 feet to the Point of Curvature of a curve to the right, having a radius of 200.00 feet, a central angle of 55° 57' 39", a chord length of 187.67 feet and a chord bearing of North 77° 03' 00" West; thence continue along the arc of said curve and said right-of-way for a distance of 195.34 feet to the Point of Tangency of said curve; thence, leaving said right-of-way, run North 35° 32' 27" West for a distance of 93.57 feet; thence run South 75° 20' 55" West for a distance of 45.32 feet; thence run South 79° 54' 28" West for a distance of 49.85 feet; thence run South 54° 02' 17" West for a distance of 121.10 feet; thence run South 62° 32' 56" West for a distance of 50.44 feet; thence run South 70° 40' 25" West for a distance of 36.50 feet; thence run South 79° 34' 44" West for a distance of 42.89 feet; thence run North 88° 44' 19" West for a distance of 53.25 feet; thence run North 77° 25' 07" West for a distance of 60.21 feet; thence run North 66° 53' 01" West for a distance of 62.91 feet; thence run North 60° 47' 41" West for a distance of 51.26

feet; thence run North 48° 11' 56" West for a distance of 74.10 feet; thence run North 39° 24' 29" West for a distance of 135.06 feet; thence run North 41° 52' 18" West for a distance of 154.48 feet; thence run South 49° 03' 50" West for a distance of 1.11 feet to the east boundary line of a proposed 40 foot right-of-way; thence run North 40° 56' 10" West, along said right-of-way, for a distance of 168.47 feet to the Point of Curvature of a curve to the left, having a radius of 1320.00 feet, a central angle of 17° 41' 11", a chord length of 405.85 feet and a chord bearing of North 49° 46' 46" West; thence continue along the arc of said curve and said right-of-way for a distance of 407.47 feet to the Point of Tangency of said curve; thence run North 58° 37' 21" West, along said right-of-way, for a distance of 165.74 feet to the **POINT OF BEGINNING**; said described tract containing 1,867,879 Square Feet (42.88 Acres) more or less.

Less and Except

Out Parcel #9

Legal Description

A parcel of land situated in the Northwest Quarter of the Southwest Quarter of Section 14, Township 15 South, Range 8 East, Huntsville Meridian, Calhoun County, Alabama; and being more particularly described as follows:

Commence at a brass disk found at the Northwest corner of Section 10, Township 15 South, Range 8 East, Huntsville Meridian, Calhoun County, Alabama; thence run S 01° 11' 41" E along the west line of said section, for a distance of 2653.78 feet to an axle found at the purported Northwest corner of the Southwest Quarter of said Section 10; thence, leaving said west line, continue South 01° 11' 41" East for a distance of 6406.75 feet; thence run South 90° 00' 00" East for a distance of 5277.56 feet; thence run North 00° 00' 00" East for a distance of 212.86 feet to the **POINT OF BEGINNING**; thence continue North 00° 00' 00" East for a distance of 43.24 feet; thence run North 90° 00' 00" East for a distance of 43.49 feet; thence run South 00° 00' 00" West for a distance of 43.24 feet; thence run South 90° 00' 00" West for a distance of 43.49 feet to the **POINT OF BEGINNING**; said described tract containing 1,880.53 Square Feet (0.04 Acres) more or less.

Less and Except

Out Parcel #14

Legal Description

A parcel of land situated in the Northwest Quarter of Section 22, Township 15 South, Range 8 East, Huntsville Meridian, Calhoun County, Alabama; and being more particularly described as follows:

Commence at a brass disk found at the Southwest corner of Section 21, Township 15 South, Range 8 East, Huntsville Meridian, Calhoun County, Alabama; thence run South

89° 12' 06" East, along the south line of said section, for a distance of 5316.45 feet to a brass disk found at the Southeast Quarter of Section 21, Township 15 South, Range 8 East, Huntsville Meridian, Calhoun County, Alabama; thence, leaving said section line, run North 00° 15' 11" East for a distance of 3338.71 feet; thence run South 90° 00' 00" East for a distance of 956.09 feet to the **POINT OF BEGINNING**; thence run North 74° 18' 02" East for a distance of 330.55 feet to the west boundary line of a proposed 40 foot right-of-way; thence run South 18° 07' 20" East, along said right-of-way, for a distance of 576.90 feet to the north boundary line of a proposed 40 foot right-of-way; thence run South 74° 20' 52" West, along said right-of-way, for a distance of 354.84 feet; thence, leaving said right-of-way, run North 15° 42' 34" West for a distance of 576.09 feet to the **POINT OF BEGINNING**; said described tract containing 197,470 Square Feet (4.53 Acres) more or less.

Less and Except

Out Parcel #15

Legal Description

A parcel of land situated in the Northwest Quarter of Section 22, Township 15 South, Range 8 East, Huntsville Meridian, Calhoun County, Alabama; and being more particularly described as follows:

Commence at a brass disk found at the Southwest corner of Section 21, Township 15 South, Range 8 East, Huntsville Meridian, Calhoun County, Alabama; thence run South 89° 12' 06" East, along the south line of said section, for a distance of 5316.45 feet to a brass disk found at the Southeast Quarter of Section 21, Township 15 South, Range 8 East, Huntsville Meridian, Calhoun County, Alabama; thence, leaving said section line, run North 00° 15' 11" East for a distance of 3824.71 feet; thence run South 90° 00' 00" East for a distance of 1184.47 feet to the south boundary line of a proposed 80 foot right-of-way and the **POINT OF BEGINNING**; thence run North 72° 15' 42" East, along said right-of-way, for a distance of 411.80 feet; thence, leaving said right-of-way, run South 18° 09' 43" East for a distance of 1166.18 feet; thence run South 47° 09' 49" East for a distance of 194.33 feet; thence run South 79° 24' 12" West for a distance of 278.69 feet; thence run South 23° 42' 40" West for a distance of 92.45 feet to the north boundary line of a proposed 40 foot right-of-way; thence run North 67° 01' 53" West, along said right-of-way; for a distance of 224.21 feet; thence run North 18° 07' 20" West, along said right-of-way, for a distance of 1223.86 feet to the **POINT OF BEGINNING**; said described tract containing 547,228 Square Feet (12.56 Acres) more or less.

Less and Except**Out Parcel #20****Legal Description**

A parcel of land situated in the Southwest Quarter of the Northeast Quarter of Section 21, Township 15 South, Range 8 East, Huntsville Meridian, Calhoun County, Alabama; and being more particularly described as follows:

Commence at a brass disk found at the Southwest corner of Section 21, Township 15 South, Range 8 East, Huntsville Meridian, Calhoun County, Alabama; thence run South 89° 12' 06" East, along the south line of said section, for a distance of 3901.13 feet; thence, leaving said south line, run North 00° 00' 00" East for a distance of 2955.37 feet; thence run South 90° 00' 00" West for a distance of 1009.55 feet to the **POINT OF BEGINNING**; thence continue South 90° 00' 00" West for a distance of 62.73 feet; thence run North 00° 00' 00" East for a distance of 60.51 feet; thence run North 90° 00' 00" East for a distance of 62.73 feet; thence run South 00° 00' 00" West for a distance of 60.51 feet to the **POINT OF BEGINNING**; said described tract containing 3,795.88 Square Feet (0.09 Acres) more or less.

Less and Except**Out Parcel #21****Legal Description**

A parcel of land situated in the Southwest Quarter of the Northeast Quarter of Section 21, Township 15 South, Range 8 East, Huntsville Meridian, Calhoun County, Alabama; and being more particularly described as follows:

Commence at a brass disk found at the Southwest corner of Section 21, Township 15 South, Range 8 East, Huntsville Meridian, Calhoun County, Alabama; thence run South 89° 12' 06" East, along the south line of said section, for a distance of 3901.13 feet; thence run North 00° 00' 00" East for a distance of 3019.74 feet; thence run South 90° 00' 00" West for a distance of 549.95 feet to the **POINT OF BEGINNING**; thence run South 00° 00' 00" West for a distance of 50.59 feet; thence run South 90° 00' 00" West for a distance of 51.32 feet; thence run North 00° 00' 00" East for a distance of 50.59 feet; thence run North 90° 00' 00" East for a distance of 51.32 feet to the **POINT OF BEGINNING**; said described tract containing 2,596.25 Square Feet (0.06 Acres) more or less.

Less and Except

Out Parcel #22

Legal Description

A parcel of land situated in the Southwest Quarter of the Northeast Quarter of Section 21, Township 15 South, Range 8 East, Huntsville Meridian, Calhoun County, Alabama; and being more particularly described as follows:

Commence at a brass disk found at the Southwest corner of Section 21, Township 15 South, Range 8 East, Huntsville Meridian, Calhoun County, Alabama; thence run South 89° 12' 06" East, along the south line of said section, for a distance of 3901.13 feet; thence run North 00° 00' 00" East for a distance of 3166.78 feet to the **POINT OF BEGINNING**; thence continue North 00° 00' 00" East for a distance of 51.30 feet; thence run North 90° 00' 00" East for a distance of 51.30 feet; thence run South 00° 00' 00" West for a distance of 51.30 feet; thence run South 90° 00' 00" West for a distance of 51.30 feet to the **POINT OF BEGINNING**; said described tract containing 2,631.91 Square Feet (0.06 Acres) more or less.

Parcels 2, 3A, 3B and 4A containing a net total of 149.74 acres, more or less.

Said parcel of land being subject to existing building or zoning laws, as applicable;
And said parcel of land being subject to those easements, reservations, restrictions or outgrants of record and/or the following easements:

Easement to Alabama Gas Company recorded at Deed Book 3001, Pages 453-465 in the Probate Records of Calhoun County, Alabama.

Easement to Alabama Power Company recorded at Deed Book 2111, Pages 233-262 in the Probate Records of Calhoun County, Alabama.

Easement to BellSouth Telecommunications recorded at Deed Book 2112, Pages 431-445 in the Probate Records of Calhoun County, Alabama.

Easements to the Anniston Water Works and Sewer Board recorded at Deed Book 2141, Pages 217-272 in the Probate Records of Calhoun County, Alabama.

The legal description of the Property has been provided by the GRANTEE and the GRANTEE shall be responsible for the accuracy of the survey and description of the Property conveyed herein and shall indemnify and hold the GRANTOR harmless from any and all liability resulting from any inaccuracy in the description.

The words "Grantor" and "Grantee" used herein shall be construed as if they read "Grantors" and "Grantees" respectively, whenever the sense of this Deed so requires and,

whether singular or plural, such words shall be deemed to include in all cases the successors and assigns of the respective parties, the term "successors" being deemed to include, in reference to the Grantee, successors in title to the Grantee.

The Property includes:

- a. all buildings, facilities, fixtures, roadways, infrastructure, improvements thereon, and appurtenances thereto which constitute real property;
- b. all easements, reservations and other rights appurtenant thereto;
- c. all hereditaments and tenements therein and reversions, remainders, issues, profits and other rights belonging or related thereto;
- d. all timber rights; and
- e. all mineral rights.

1. GRANTOR'S RESERVED RIGHT AND EASEMENT FOR ACCESS

The Grantor reserves a non-exclusive right and easement for access to and from the Retained Property over the roads and streets shown in red on Exhibit "B" at their current width and locations. These reserved rights and easements will terminate with reference to said roads and/or streets set forth above when said roads and/or streets or when other roads or streets providing substantially equivalent access to the Grantor, are legally designated and accepted as public ways pursuant to applicable law, and shall otherwise be perpetual. With regard to the access rights reserved by the Grantor herein, the Grantee shall retain the right to maintain, improve, repair, widen, alter, rename, or relocate any of the above-referenced roads and/or streets, so long as the Grantor is given continuous alternate access of similar quality during any periods of time any such road and/or street is not usable for the purposes specified herein.

2. CERCLA NOTICE AND COVENANTS

A. Notice. Pursuant to Section 120 (h)(4) of the Comprehensive Environmental Response, Compensation and Liability Act, as amended, 42 U.S.C. Section 9601 et seq. ("CERCLA"), the Grantor has identified, in the Finding of Suitability to Transfer (FOST), dated July 27, 2000, and the FOSTs dated 2 February 2001, copies of which have been provided to the Grantee, the Property as real property on which no hazardous substances and no petroleum products or their derivatives were stored for one year or more, or known to have been released or disposed of.

B. Covenants

(1) The Grantor covenants and warrants to the Grantee and its successors in interest that in the event that any response action or corrective action is found to be necessary after the date of this conveyance as a result of hazardous substances or petroleum products contamination existing on the Property prior to the date of this conveyance, such response action or corrective action shall be conducted by the Grantor.

(2) This covenant shall not apply to the extent such remedial actions are caused by activities of the Grantee, its successors, assigns, transferees, sublessees, tenants or licensees of the Grantee.

C. Access Rights and Easement

The Grantor hereby reserves an access easement to the Property in any case in which a response action or corrective action is found to be necessary after the date of this conveyance at such Property, or in any case such access is necessary to carry out a response action or corrective action on adjoining property. In exercising this access easement, the Grantor shall give the Grantee, or the then record owner, at least thirty (30) days prior written notice of actions to be taken in the remediation of the Property or the adjacent property, as the case may be, except for emergency situations or an imminent threat to human health and the environment, (in which case the Grantor shall give such notice as is reasonably practicable under the circumstances) and shall use reasonable means, without significant additional cost to the Grantor, to avoid and/or minimize interference with the use of the property by the Grantee, its successors and assigns. Furthermore, any such actions undertaken by the Grantor pursuant to this Section 2.C. will, to the maximum extent practicable, be coordinated with a representative of the Grantee, its successors and assigns. Grantee agrees that, notwithstanding any other provisions of the Deed, the Grantor assumes no liability to the Grantee, its successors or assigns, or any other person, should remediation of the Property interfere with the use of the Property. The Grantee shall not through construction or operation/maintenance activities, interfere with any remediation or response action conducted by the Grantor under this section. The Grantee, the then record owner, and any other person, shall have no claim against the Grantor or any of its officers, agents, employees or contractors solely on account of any such interference resulting from such remediation.

3. LAND USE RESTRICTIONS

The property conveyed herein is subject to the following land use restrictions:

Applicable provisions of the Historical Properties Programmatic Agreement (Exhibit "C").

4. ENVIRONMENTAL PROTECTION PROVISIONS

A. Liability for Contamination

The Grantee, any successor, assignee, transferee, lender or lessee of the Grantee, or its successors or assigns, shall have no obligation to fund, participate in or complete the clean-up of existing hazardous substances, pollutants or contamination (collectively "Contamination") on or under the Property except to the extent any such party caused or contributed to the Contamination as provided under Section 120 (h) of CERCLA. Furthermore, the Grantor shall not be liable hereunder to perform or fund any response

actions under CERCLA or other applicable law required (i) due to a violation by the Grantee, its successors or assigns, of any of the land use restrictions contained in this Article 4, or (ii) to facilitate land uses prohibited by said land use restrictions.

B. Notice of the Presence of Asbestos and Covenant

(1) The Grantee is hereby informed and does acknowledge that friable asbestos or asbestos-containing materials (collectively "ACM") have been found on the Property. The locations and conditions of ACM are as described in the EBS and referenced asbestos surveys provided to the Grantee. Except as provided in Subsection (2) below, the ACM on the Property does not currently pose a threat to human health or the environment and all friable asbestos that posed a risk to human health has either been removed or encapsulated.

(2) The buildings and structures identified in Exhibit "D" have been determined to contain friable and non-friable asbestos that may pose a threat to human health. Detailed information is contained in the EBS and referenced asbestos surveys. The Grantor has agreed to convey said buildings and structures to the Grantee prior to remediation of asbestos hazards, in reliance upon the Grantee's express representation and promise that the Grantee, its successors or assigns, will, prior to use of occupancy of said buildings or structures, remediate such friable asbestos or demolish said buildings or structures, or the portions thereof containing friable asbestos, and dispose of ACM in accordance with applicable laws and regulations. With respect to the friable asbestos in said buildings or structures, the Grantee, its successors or assigns, specifically agree to undertake any and all notice posting, abatement or remediation that may be required under any applicable law or regulation. The Grantee acknowledges that the consideration for the conveyance of the Property was negotiated based upon the Grantee's agreement to the provisions contained in this Subsection.

(3) The Grantee covenants and agrees that its use and occupancy of the Property will be in compliance with all applicable laws relating to asbestos. The Grantor assumes no liability for any future remediation of asbestos or damages for personal injury, illness, disability, or death, to the Grantee, its successors or assigns, or to any other person, including members of the general public, arising from or incident to purchase, transportation, removal, handling, use, disposition, or other activity causing or leading to contact of any kind whatsoever with asbestos or ACM on the Property, whether the Grantee, its successors or assigns have properly warned or failed to properly warn the individual(s) injured. The Grantee, its successors and assigns, assume no liability for damages for personal injury, illness, disability, death or Property damage, or indemnification obligations hereunder, arising from any exposure or failure to comply with any legal requirements applicable to asbestos or ACM on any portion of the Property arising prior to the Grantor's conveyance or lease of such portion of the Property to the Grantee.

(4) Unprotected or unregulated exposures to asbestos in product manufacturing and building construction workplaces have been associated with asbestos-related diseases. Both Occupational Safety and Health Administration (OSHA) and the Environmental Protection Agency (EPA) regulate asbestos because of the potential hazards associated with exposure to airborne asbestos fibers. Both OSHA and EPA have determined that such exposure increases the risk of asbestos-related diseases, including certain cancers that can result in disability or death.

(5) The Grantee acknowledges that it had the opportunity to inspect the Property as to its asbestos content and condition and any hazardous or environmental conditions relating thereto prior to accepting the responsibilities imposed upon the Grantee under this section. The failure of the Grantee to inspect or to be fully informed as to the asbestos condition of all or any portion of the Property will not constitute grounds for any claim or demand against the Grantor, or any adjustment under this Deed.

(6) The Grantee further agrees to indemnify and hold harmless the Grantor, its officers, agents and employees, from and against any suits, claims, demands or actions, liabilities, judgments, costs and attorneys' fees arising out of, or in any manner predicated upon, exposure to asbestos on any portion of the Property after conveyance of the Property to the Grantee.

(7) **CONDITIONS, RESTRICTIONS, AND COVENANTS BINDING AND ENFORCEABLE.** These restrictions and covenants are binding on the Grantee, its successors and assigns, shall be included in subsequent deeds that include buildings or facilities containing ACM; and shall run with the land transferred by said deeds; are forever enforceable; shall benefit the public in general and the territory surrounding the Property, including lands retained by the Grantor; and shall further the common environmental objectives of the Grantor and the State of Alabama; and are therefore enforceable by the Grantor and the State of Alabama.

C. Notice of the Presence of Lead-Based Paint and Covenant

(1) The Grantee is hereby informed and does acknowledge that all buildings and Residential Real Property on the Property which were constructed or rehabilitated prior to 1978, are presumed to contain lead-based paint (LBP). "Residential Real Property" means dwelling units and associated common areas and building exterior surfaces, and any surrounding land, including outbuildings, fences, play equipment affixed to land, available for use by residents (but not including land used for agriculture, commercial, industrial, or other non-residential purposes, and not including paint on the pavement of parking lots, garages, or roadways) and buildings visited regularly by the same child, 6 years of age or under, on at least two different days within any week, including day-care centers, preschools and kindergarten classrooms. Lead from paint, paint chips, and dust can pose health hazards if not managed properly. Every purchaser of any interest in Residential Real Property on which a residential dwelling was built prior to 1978 is notified that such property may present exposure to lead from LBP that may place young children at risk of

developing lead poisoning. Lead poisoning in young children may produce permanent neurological damages, including learning disabilities, reduced intelligence quotient, behavioral problems, and impaired memory. Lead poisoning also poses a particular risk to pregnant women.

(2) The seller of any interest in Residential Real Property is required to provide the buyer with any information on LBP hazards from risk assessments or inspections in the seller's possession and notify the buyer of any known LBP hazards. Available information concerning known LBP and/or LBP hazards at Fort McClellan, the location of LBP and/or LBP hazards, and the condition of painted surfaces is contained in the Environmental Baseline Survey (EBS) and (for residential properties) LBP inspections and risk assessments, which have been provided to the Grantee. The Grantee has also been provided with the federally approved pamphlet on lead poisoning prevention hereby acknowledges receipt of all of the information described in this subparagraph.

(3) The Grantee acknowledges that it has received the opportunity to conduct a risk assessment or inspection for the presence of LBP and/or LBP hazards prior to execution of this Deed.

(4) The Grantee, its successors and assigns, covenant and agree that they shall not permit the occupancy or use of any buildings or structures on the Property as Residential Real Property, as defined in paragraph (1), above, without complying with this section and all applicable federal, state, and local laws and regulations pertaining to LBP and/or LBP hazards. Prior to permitting the occupancy of Residential Real Property, the Grantee, its successors and assigns specifically agrees to perform, at their sole expense, the Grantor's abatement requirement under Title X of the Housing and Community Development Act of 1992 [Residential Lead-Based Paint Hazard Reduction Act of 1992 (hereinafter Title X)].

In complying with these requirements, the Grantee, its successors and assigns, covenant and agree to be responsible for any remediation of LBP or LBP hazards on Residential Real Property found to be necessary after the date of conveyance to the Grantee as a result of the subsequent use of the Property as Residential Real Property. The Grantee covenants and agrees to comply with solid or hazardous waste laws that may apply to any waste that may be generated during the course of LBP abatement activities.

(5) The Grantee, its successors and assigns, covenant and agree that it shall not permit the occupancy or use of any buildings or structures on the Property, as Residential Real Property or Child-Occupied Facilities, as defined by 40 CFR 745-223, without complying with this section and all applicable federal, state and local laws and regulations pertaining to lead-based paint and/or lead-based paint hazards. Prior to permitting the occupancy of Residential Real Property or a Child-Occupied Facility, the Grantee, its successors and assigns, specifically agree to perform, at its sole expense, the abatement requirements under Title X or any requirements pertaining to lead-based paint hazards in Child Occupied Facilities. A Child-Occupied Facility is considered to be a building, or portion of a building, visited regularly by the same child, 6 years of age or under, on at least two different days within any week (Sunday through Saturday period), provided that

each day's visit lasts at least 3 hours and the combined weekly visit lasts at least 6 hours, and the combined annual visits last at least 60 hours. Child-Occupied Facilities may include, but are not limited to, day-care centers, preschools and kindergarten classrooms.

(6) The Grantee, its successors and assigns, shall, after consideration of the guidelines and regulations established pursuant to Title X: (a) perform a Risk Assessment if more that 12 months have elapsed since the date of the last Risk Assessment; (b) comply with the joint HUD and EPA Disclosure Rule (24 CFR 35, Subpart H, 40 CFR 745, Subpart F), when applicable, by disclosing to prospective purchasers the known presence of lead-based paint and/or lead-based paint hazards as determined by previous risk assessments; (c) abate lead dust and lead-based paint hazards in pre-1960 Residential Real Property, as defined in paragraph (1) above, in accordance with the procedures in 24 CFR 35; (d) abate lead soil hazards in pre-1978 Residential Real Property, as defined in paragraph (1) above, in accordance with procedures in 24 CFR 35; (e) abate lead soil hazards following demolition and redevelopment of structures in areas that will be developed as Residential Real Property; (f) comply with EPA lead-based paint work standards when conducting lead-based paint activities (40 CFR 745, Subpart L); (g) perform the activities described in this paragraph within 12 months of the date of the lead-based risk assessment and prior to occupancy or use of the residential real property; and (h) send a copy of the clearance documentation to the Grantor.

(7) Following the date of conveyance of the Property to the Grantee, the Grantor assumes no liability for remediation or damages for personal injury, illness, disability, or death, to the Grantee, its successors or assigns, sublessees or to any other person, including members of the general public, arising from LBP or LBP hazards on the Property. The Grantee further agrees to indemnify and hold harmless the Grantor, its officers, agents and employees, from and against all suits, claims, demands or actions, liabilities, judgments, costs and attorneys' fees arising out of, or in any manner predicated upon, personal injury, death or property damage resulting from, related to, caused by or arising out of LBP or LBP hazards on the Property. The Grantee's obligation hereunder shall apply whenever the Grantor incurs costs or liabilities for actions giving rise to liability under this section. This section and the obligations of the Grantee hereunder shall survive the expiration or termination of this instrument and any conveyance of the Property to the Grantee. The Grantee, its successors and assigns, assume no liability for damages for personal injury, illness, disability, death or property damage, or indemnification obligations hereunder, arising from any exposure or failure to comply with any legal requirements applicable to lead-based paint on any portion of the Property arising prior to the Grantor's conveyance of such portion of the Property to the Grantee.

(8) **CONDITIONS, RESTRICTIONS, AND COVENANTS BINDING AND ENFORCEABLE.** These restrictions and covenants are binding on the Grantee, its successors and assigns, shall be included in subsequent deeds for buildings or facilities to be utilized as Residential Real Property or Child-Occupied Facilities that contain LBP; and shall run with the land transferred by said deeds; are forever enforceable; shall benefit the public in general and the territory surrounding the Property, including lands retained by

the Grantor; and shall further the common environmental objectives of the Grantor and the State of Alabama; and are therefore enforceable by the Grantor and the State of Alabama.

D. NOTICE OF THE POTENTIAL PRESENCE OF ORDNANCE AND EXPLOSIVES (OE)

(1) Based on a review of existing records and available information, the Property has contained unexploded ordnance (UXO) and ordnance and explosives ("OE"). Recent OE response action identified that the Property was used in the past for familiarization training with various munitions. A removal action to locate and remove all UXO and OE reasonably possible to detect was conducted on the Property and the Property was determined to be safe for unrestricted use. In the event the GRANTEE, its successors and assigns, should discover any UXO or OE on the Property, it shall not attempt to remove or destroy it, but shall immediately notify the local police department. A competent Government or Government designated explosive ordnance professional will be dispatched promptly to dispose of such UXO or OE properly. The GRANTEE, its successors and assigns, will provide access to the GRANTOR, at no expense to the GRANTOR, for the purpose of removal of UXO or OE in the event the GRANTEE, its successors or assigns, should discover any ordnance on the Property. Additionally, the GRANTEE acknowledges receipt of the "Ordnance, Ammunition and Explosives Archives Search Report, dated April, 1997 (the "ASR") and the "Ordnance, Ammunition and Explosives Chemical Warfare Materials Archives Search Report", dated July, 1999 (the "CWMA SR").

(2) OE has been found on adjacent property. The Grantor intends to investigate the adjacent property. The investigation may have an impact on the Property through use of exclusion zones (zones established to restrict specific activities in a specific geographic area surrounding any structure which is being demolished using explosives) that intersect the Property. Due to the use of exclusion zones, temporary notices and restrictions may be issued to protect public safety, human health and the environment. These temporary restrictions and notices may include but are not limited to, the removal of UXO on the adjacent property, temporary evacuation, limited closure of facilities and environmental cleanup. In the unlikely event that evacuation is required, all action will be carried out as expeditiously as possible to minimize inconveniences to the Property owner. Upon completion of all OE work within the exclusion zones all temporary notices and restrictions shall no longer be applicable.

(3) To this end, and except in the case of emergencies, which may include the unanticipated discovery of undetonated OE, evacuations hereunder will be no longer than twelve (12) hours in duration or as otherwise agreed to between the GRANTOR and GRANTEE and will be coordinated, to the maximum extent possible, with the GRANTEE, its successors or assigns, at least ten (10) days in advance unless otherwise agreed to by the GRANTOR and GRANTEE. Except as specifically provided below, Subsections 4.D(2) and 4.D (3) hereof shall terminate and not restrict or effect the Property in any way following the issuance of a notification by the GRANTOR that

removal actions on the adjacent property have been completed such that the exclusion zones affecting the Property are no longer required, or after the twelve month anniversary date of the execution of this Deed ("Expiration Date"), whichever occurs earlier. No further notices or amendments to this Deed will be required to perfect this termination. The GRANTOR may, prior to the Expiration Date, extend the provisions of Subsections 4.D (2) and 4.D (3) hereof for two successive six-month terms from the Expiration Date. Said extension must be evidenced by an executed extension notice from the GRANTOR, which notice must be properly recorded in the real estate records of Calhoun County, Alabama.

(4) These restrictions and covenants are binding on the GRANTEE, its successors and assigns; and shall run with the land; are forever enforceable, except that Subsections 4.D (2) and 4.D (3) may be terminated as provided herein; shall benefit the public in general and the territory surrounding the Property, including lands retained by the United States; and shall further the common environmental objectives of the United States and the State of Alabama; and are therefore enforceable by the United States Government and the State of Alabama.

E. NOTICE OF THE PRESENCE OF POLYCHLORINATED BIPHENYLS (PCB) AND COVENANT

(1) The Grantee is hereby informed and does acknowledge that fluorescent light ballasts containing PCBs ("Light Ballasts") may exist on the Property to be conveyed. All Light Ballasts have been properly labeled in accordance with applicable laws and regulations in force at the time of purchase and installation to provide notification to future users, or has been removed and disposed offpost. Any PCB contamination related to such Light Ballasts have been properly remediated prior to conveyance. The Light Ballasts do not currently pose a threat to human health or the environment and are presently in compliance with applicable laws and regulations.

(2) The Grantee covenants and agrees that its continued possession, use and management of any Light Ballasts will be in compliance with all applicable laws relating to PCBs and PCB containing equipment, and the Grantor assumes no liability for the future remediation of the Light Ballasts or damages for personal injury, illness, disability, or death to the Grantee, its successors, or assigns, or to any other person, including members of the general public arising from or incident to future use, handling, management, disposition, or other activity causing or leading to contact of any kind whatsoever with the Light Ballasts, whether the Grantee, its successors or assigns have properly warned or failed to properly warn the individual(s) injured.

(3) **CONDITIONS, RESTRICTIONS, AND COVENANTS BINDING AND ENFORCEABLE.** These restrictions and covenants are binding on the Grantee, its successors and assigns, shall be included in subsequent deeds that transfer facilities that contain Light Ballasts; and shall run with the land transferred by said deeds; are forever

enforceable; shall benefit the public in general and the territory surrounding the Property, including lands retained by the Grantor; and shall further the common environmental objectives of the Grantor and the State of Alabama; and are therefore enforceable by the Grantor and the State of Alabama.

F. NOTICE OF THE PRESENCE OF ENDANGERED SPECIES AND COVENANT

(1) Gray bats (*Myotis grisescens*) are known to forage in the main channel of Cane Creek and Remount Creek and are known to roost in caves and under bridges in the vicinity. The areas within the Property that are adjacent to Cane Creek and Remount Creek have been identified as suitable gray bat foraging habitat. Gray bats are listed as endangered by the U.S. Fish and Wildlife Service (FWS) and are afforded federal protection under the Endangered Species Act (ESA) of 1973, as amended. Section 9 of the ESA prohibits private landowners from "taking" (harm, harass, pursue, hunt, shoot, wound, kill, trap, capture, or collect, or to attempt to engage in any such conduct) endangered species.

The following measures will limit potential take of gray bats on this parcel. Failure to follow these measures could subject the violator to criminal sanctions of the ESA:

Gray bats are known to use man-made structures in the vicinity of the Property adjacent to Cane Creek and Remount Creek. Prior to removing or altering the structure of a bridge, abandoned building, or cistern, the structure should be checked for the presence of gray bats. The FWS will be contacted if bats are found to be present.

Trees along Cane Creek and Remount Creek with high or moderate quality foraging habitat on the Property provide protective cover and prey for foraging gray bats. Forest within 50 feet of these streams should not be removed. If removal of dead or live trees within 50 feet of these streams is necessary, the FWS should be consulted prior to cutting.

Gray bats primarily feed on insects with an aquatic life stage; therefore, water quality and the physical characteristics of streams affect the amount and types of insects available for these bats. State and federal regulations pertaining to water quality and erosions control should be followed. Additionally, modification of stream banks and water flow should be avoided to maintain present water quality and physical structure.

(2) CONDITIONS, RESTRICTIONS, AND COVENANTS BINDING AND ENFORCEABLE. These restrictions and covenants are binding on the Grantee, its successors and assigns, shall be included in subsequent deeds for those portions of the Property that are adjacent to Cane Creek and Remount Creek and their tributaries as identified on the map attached hereto as Exhibit "E"; and shall run with the land transferred by said deeds; are forever enforceable; shall benefit the public in general and

the territory surrounding the Property, including lands retained by the Grantor; and shall further the common environmental objectives of the Grantor and the State of Alabama; and are therefore enforceable by the Grantor and the State of Alabama.

5. NOTICE OF NON-DISCRIMINATION

With respect to activities related to the Property, the Grantee shall not discriminate against any person or persons or exclude them from participation in the Grantee's operations, programs or activities conducted on the Property because of race, color, religion, sex, age, handicap or national origin.

6. INDEMNIFICATION

In conveying the Property, the Grantor recognizes its obligation to hold harmless, defend, and indemnify the Grantee and any successor, assignee, transferee, lender, or lessee of the Grantee as provided for in Section 330 of the Department of Defense Authorization Act of 1993, as amended, and to otherwise meet its obligations under the law.

7. ANTI-DEFICIENCY ACT

The Grantor's obligation to pay or reimburse any money under this Deed is subject to the availability of appropriated funds to the Department of the Army, and nothing in this Deed shall be interpreted to require obligations or payments by the Grantor in violation of the Anti-Deficiency Act.

IN WITNESS WHEREOF, the GRANTOR has caused this Deed to be executed in its name by the Secretary of the Army and the Seal of the Department of the Army to be hereunto affixed this 13TH day of FEBRUARY, 2002.

UNITED STATES OF AMERICA

By: 

Donald L. Burchett
Chief, Real Estate Division
United States Army Engineer District, Mobile

Signed, Sealed and Delivered

In the presence of:

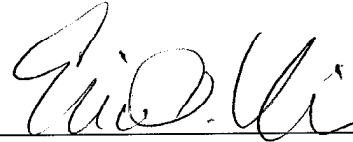
Witness: Betty J. BrysonWitness: Rita A. Taylor

STATE OF ALABAMA


COUNTY OF MOBILE

I, the undersigned, a Notary Public in and for said County and State, hereby certify that Donald L. Burchett, whose name is signed to the foregoing instrument and who is known to me, acknowledged before me on this day that, being informed of the contents of the instrument, he executed the same voluntarily on the day the same bears date.

Given under my hand and seal this 13th day of February, 2002.



Notary Public



Recording Fee	75.00
TOTAL	75.00

STATE OF ALABAMA, CALHOUN COUNTY
I hereby certify that no Deed Tax has been
collected on this instrument.

Arthur C. Murray
Judge of Probate
"TAX EXEMPT"

EXHIBIT "A"

DEED 3016 183

Type Space	Facility #	SF
PLAYGROUND GP	00199	
GEN INST BLDG	00793	3,701
GEN INST BLDG	00801	2,232
GEN INST BLDG	00802	2,232
GEN INST BLDG	00803	2,232
ADMIN GEN PURP	00804	2,232
GEN INST BLDG	00805	2,232
GEN INST BLDG	00806	2,232
STORAGE GP INST	00807	2,232
STORAGE GP INST	00808	2,232
GEN INST BLDG	00809	2,232
GEN INST BLDG	00813	2,232
GEN INST BLDG	00814	2,232
AT ENL BARRACKS	00829	4,425
AT ENL BARRACKS	00830	4,425
AT ENL BARRACKS	00831	4,425
AT ENL BARRACKS	00832	4,425
AT ENL BARRACKS	00833	4,425
AT ENL BARRACKS	00834	4,425
AT ENL BARRACKS	00835	4,425
AT ENL BARRACKS	00838	4,425
AT ENL BARRACKS	00839	4,425
AT ENL BARRACKS	00840	4,425
AT ENL BARRACKS	00841	4,425
AT ENL BARRACKS	00842	4,425
AT ENL BARRACKS	00843	4,425
AT ENL BARRACKS	00844	4,425
CO HQ BLDG	00855	1,144
AT ENL BARRACKS	00856	1,144
GEN INST BLDG	00857	1,144
GEN INST BLDG	00858	1,144
STORAGE GP INST	00859	1,144
CO HQ BLDG	00874	1,013
CO HQ BLDG	00875	1,013
FIELD, PARADE/DRILL	01705	
CO HQ BLDG	03130	87,805
UOQ TRANSIENT	03133	10,882
UOQ TRANSIENT	03134	10,062
UOQ TRANSIENT	03136	39,061
COURT AREA	03150	
BN HQ BLDG	03160	2,655
GEN INST BLDG	03181	119,990
ADMIN GEN PURP	03191	23,093

EXHIBIT "A"

DEED 3016 184

ENL OPEN DINING	03212	17,855
RECREATION CTR	03213	14,939
ENG/HOUSING MNT	03214	4,283
MISCELLANEOUS SHED	03218	141
CHAPEL	03293	9,531
ADMIN GEN PURP	03295	2,392
BRIDGE	04353	
BRIDGE	04355	

51 Facilities

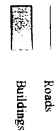
Square Feet: 440,638

Transfer 2 Survey



EXHIBIT "B"

Legend
Transfer 2 Survey Lines



DEED 3016 185

0 450 900 1350 1800 Feet



This map was produced on 04 Jun 01.

By: Garry Lloyd

All data contained herein is in State Plane - 1983; Alabama, East.

This map is for informational purposes only. The boundaries are approximate and should not be used for any legal description of the boundaries.



EXHIBIT "B"

EXHIBIT "C"

HISTORIC FACILITIES
SUBJECT TO PROGRAMMATIC AGREEMENT
FORT McCLELLAN, ALABAMA

TRANSFER II (Deed No. 5)

Facility No.

None of the facilities transferred in Deed No. 5 are subject to the Historic Facilities Programmatic Agreement.

PROGRAMMATIC AGREEMENT

among DEED 3016 187

**UNITED STATES ARMY,
ALABAMA STATE HISTORIC PRESERVATION OFFICER,
and ADVISORY COUNCIL ON HISTORIC PRESERVATION**

for the

Closure and Disposal of FORT MCCLELLAN, ALABAMA

1998

Whereas the United States Army (Army) is responsible for implementation of applicable provisions of the Defense Base Closure and Realignment Act of 1990 (P.L. 101-510) as amended, and is proceeding with the closure of Fort McClellan, Alabama, and consequent disposal of excess and surplus property in a manner consistent with the requirements of the applicable Defense Base Closure and Realignment Commission recommendation; and

Whereas the Army has determined that leasing, licensing, and/or disposal of all or portions of Fort McClellan, in Alabama, may have an effect upon historic properties that have been designated as in, or eligible for listing in, the National Register of Historic Places (Register), and has consulted with the Alabama State Historic Preservation Officer (SHPO) and the Advisory Council on Historic Preservation (Council) pursuant to 36 C.F.R. Part 800, regulations implementing Section 106 of the National Historic Preservation Act (16 U.S.C. Section 470(f), Section 110(f) of the same Act (16 U.S.C. Section 470h-2[f]), and Section 111 of the same Act (16 U.S.C. Section 470h-3); and

Whereas historic properties at Fort McClellan are at this time known to include properties listed in Attachment A; and

Whereas the Army has completed some historical and archival investigations, surveys of historic structures, and archeological surveys which support disposal of the BRAC property, and these are listed in Attachment B; and

Whereas the Army will complete all additional inventory and evaluation investigations in consultation with the SHPO prior to the disposal of excess property; and

Whereas interested members of the public, including the Fort McClellan Development Commission, Anniston Historical Preservation Commission, Muscogee (Creek) Nation of Oklahoma, Thlopthlocco Tribal Town, the Southeastern Inter-Tribal Ketchematah Nation, and Native Americans, have been provided opportunities to comment on the effects this base closure may have on historic properties at Fort McClellan through public hearings, consultation meetings, and other means; and

Whereas in carrying out the disposal of excess and surplus property the Army will comply with all applicable laws and regulations, including 36 C.F.R. Part 79, Curation of Federally-Owned and Administered Archeological Collections;

NOW, THEREFORE, the Army, the SHPO, and the Council agree that the undertaking described above shall be implemented in accordance with the following stipulations to take into account the effect of the undertaking on historic properties.

STIPULATIONS - The Army will ensure that the following measures are carried out:

I. Identification and Evaluation

A. Archeological Inventory

1. Considerable archeological inventory has been completed at Fort McClellan, but not all of the property to be disposed has been subject to complete inventory. The property to be disposed of is located in the Main Post section of Fort McClellan. The Army will complete archeological inventory for the property to be disposed of, that has not been surveyed previously, at two levels of intensity: 1. Low Intensity Archeological survey will be carried out in portions of the disposal property subject to previous disturbance by development activity, including the cantonment area; 2. High Intensity Archeological survey will be completed in other portions of the disposal property that have not been developed, or that have been affected only by training activities.

2. All archeological inventories will be conducted by, or under the supervision of a qualified archeologist as defined by 36 CFR Part 61.

3. The Alabama Historical Commission's Policy for Archeological Survey and Testing will be followed.

4. The Army will consult with the Alabama SHPO to determine those archeological sites that will be considered eligible to the Register.

B. Inventory of Historic Structures

Inventory of historic structures built prior to World War II is complete. Additional inventory of permanent structures built during World War II (1941 to 1945) and structures built during the "Cold War Era" (1946 to 1989) is underway and any structures built during these periods that are found to be eligible to the National Register of Historic Places, in consultation with the Alabama SHPO will be treated consistent with the terms of this agreement.

II. Caretaker Maintenance of Historic Properties

DEED 3016 189

The Army will ensure the provision of caretaker building maintenance, security, and fire protection pending the transfer, lease, or sale of historic properties at Fort McClellan. These caretaker activities shall be conducted in accordance with Public Works Bulletin 420-10-08 (17 March 1993), Facilities Operation, Maintenance, and Repair Guidance for Base Realignment and Closing Installations (and subsequent revisions). The Army will ensure the protection of archeological sites on, or eligible for inclusion on the National Register, in accordance with the "Interim Maintenance Plan for Repairs and Maintenance to Historic Structures and their surrounding Environment," dated October 14, 1994, and "An Historic Preservation Plan for Fort McClellan, Alabama," dated September 13, 1994.

III. Licenses and Leases

Licenses or leases, to other than federal agencies, of historic properties will include language provided in Attachment C of this agreement as appropriate. Any modifications to licensed or leased structures eligible to the National Register will be reported in the Annual Status Report, to be provided as required in Stipulation VII of this Programmatic Agreement (PA).

IV. Disposal of Fort McClellan Properties

A. Transfer of Real Property That Does Not Contain Historic Properties

In leasing or disposing of real property and improvements--for which identification and evaluation have been completed in consultation with the SHPO--that do not contain historic properties, any portion of a historic property, archeological site, or any portion of an archeological site, no further action is necessary under this agreement. The Army will, however, notify the SHPO that such a transfer has been completed.

B. Assignments to Other Federal Agencies

In assigning historic or archeological-site properties directly to another Federal agency by a transfer authority such as The Federal Property and Administrative Services Act of 1949, as amended (40 U.S.C. Section 471 et seq.), the receiving federal agency will be deemed responsible for compliance with 36 C.F.R. Part 800 and any other applicable state or federal laws and regulations with respect to the maintenance and disposal of these properties. The Army will notify the SHPO and Council in writing of each federal agency that has requested and been assigned such property.

C. Public Benefit Conveyances to Non-Federal Recipients

In disposing of historic or archeological-site property(ies) directly to a non-federal recipient--at the request of a sponsoring federal agency, and pursuant to the Public Benefit

Conveyance authorities contained in the Federal Property and Administrative Services Act of 1949, as amended (40 U.S.C. Section 471 et seq.), and other applicable authorities-- appropriate preservation covenants (found at Attachments D and E) will be incorporated in the transfer instrument(s). The Army will notify the SHPO and Council in writing of each such transfer of historic and/or archeological-site property.

D. Economic Development Conveyances to LRA

In disposing of historic or archeological-site property(ies) to a Local Redevelopment Authority (LRA) pursuant to the Economic Development Conveyance authority contained in the Defense Base Closure and Realignment Act of 1990 (Public Law 101-510, as amended), appropriate preservation covenants (found at Attachments D and E) will be incorporated in the transfer instrument(s). The Army will notify the SHPO and Council in writing of each such transfer of historic and/or archeological-site property.

E. Competitive Sales

In disposing of historic properties via a competitive sale transfer authority, the Army's bid solicitation will contain the following information:

1. Information on the property's historic, archeological, and/or architectural significance, identifying elements, or other characteristics of the property that should be given special consideration in planning;

2. Information on financial incentives for rehabilitation of historic structures;

3. Information indicating that appropriate preservation covenants will be incorporated in the instrument transferring title to the property, and that these covenants will be substantively identical to those contained in Attachments D and/or E of this agreement (as appropriate), unless modifications are authorized pursuant to the process described in paragraph IV. G, below, and as required to accord the covenants with state law.

In developing the above information for inclusion in its initial bid solicitation document, the Army will solicit the advice and assistance of the SHPO. The Army need not solicit such advice and assistance in preparing subsequent solicitation documents, unless such documents contain historic properties information that differs materially from that included in the initial solicitation document. The Army will notify the SHPO and Council in writing of each such transfer of historic and/or archeological-site property.

F. Negotiated Sales

In disposing of historic properties via a negotiated sale transfer authority, the Army will provide a written document ("negotiation document") to the negotiating party that sets forth the same information described in subparagraphs IV. E (1), (2), and (3) above. In developing this information for inclusion in the negotiation document to be provided to the initial negotiating party, the Army will solicit the advice and assistance of the SHPO. The Army need not solicit such advice and assistance in preparing negotiation documents for subsequent negotiating parties, unless such documents contain historic properties information that differs materially from that included in the document provided to the initial negotiating party. The Army will notify the SHPO and Council in writing of each such transfer of historic and/or archeological-site property.

G. Covenant Modification to Facilitate Transfer

If the Army cannot transfer the property or properties that contain historic structures pursuant to the provisions set forth in paragraphs IV. C, D, E, and F above, then the Army will consult with the SHPO, the ACHP, and (with respect to transfers pursuant to paragraphs IV. C, D, and F) the prospective transferee(s) to determine appropriate modifications to the preservation covenants contained in Attachments D and/or E that are necessary in order to complete transfer of the property(ies) within established disposal timelines. Such modifications shall be limited to those that are reasonably necessary in order to effect transfer of, or effectively market, the concerned property within established timelines.

V. Environmental Remediation

A. The Fort McClellan Environmental Baseline Survey describes the environmental and ordnance and explosive contamination that may require some type of remediation or removal action. The remediation and removal actions will be conducted in accordance with the requirements of the Comprehensive Environmental Response, Compensation, and Liability Act (CERCLA). Proposed remediation testing and plans will be coordinated between the Fort McClellan Garrison/Transition Activity and the Fort McClellan BRAC Environmental Coordinator (BEC) to identify any effects to historic properties, known or yet to be discovered. If the Army determines that historic properties will be affected by a proposed remediation plan, the Army will consult with the SHPO to determine what steps should be taken, if any, with respect to those effects.

B. Proposed remediation testing and plans that the Army determines may affect historic properties will be submitted to the SHPO for review and comment in accordance with the following procedures:

1. Proposed remediation testing and plans or supplemental documentation furnished by the Army will provide descriptions of any potential conflicts between remediation and preservation of historic properties;

2. In situations where the Army determines that there is an immediate threat to human health, safety, or the environment, and that remediation must proceed without first taking steps to preserve historic properties, notice will be given to the SHPO as soon as possible and the Army's reasons for determining that there is an immediate threat will be fully described;

3. In situations where the Army determines that there is not an immediate threat to human health, safety, or the environment, and that implementation of its proposed remediation plan will result in the demolition or substantial alteration of any historic property, then the Army shall either modify its remediation plan to avoid the adverse effect or implement data recovery and/or recordation in consultation with the SHPO, taking into account health and safety constraints inherent in properties containing hazardous materials, resource availability, and any other relevant constraints.

VI. Anti-Deficiency Act

The stipulations of this agreement are subject to the provisions of the Anti-Deficiency Act. If compliance with the Anti-Deficiency Act alters or impairs the Army's ability to implement the stipulations of this agreement, the Army will consult in accordance with the amendment and termination procedures found at Sections IX. and X. of this agreement.

VII. Status Reports

Until such time as all Fort McClellan historic and/or archeological-site properties have been transferred from Army control in accordance with the terms of this agreement, the Army will provide an annual status report to the Council and SHPO to review implementation of the terms of this agreement and to determine whether amendments are needed. If amendments are needed, the signatories to this agreement will consult, in accordance with Stipulation VIII. of this agreement, to make such revisions.

VIII. Dispute Resolution

A. Should the SHPO and/or the Council object within thirty (30) days to any plans or other documents provided by the Army or others for review pursuant to this agreement, or to any actions proposed or initiated by the Army pursuant to this agreement, the Army shall consult with the objecting party to resolve the objection. If the Army determines that the objection cannot be resolved, the Army shall forward all documentation relevant to the dispute to the Council. Within thirty (30) days after receipt of all pertinent documentation, the Council will either:

1. Provide the Army with recommendations, which the Army will take into account in reaching a final decision regarding the dispute; or

2. Notify the Army that it will comment pursuant to 36 C.F.R. 800.6(b), and proceed to comment. Any Council comment will be taken into account by the Army in accordance with 36 C.F.R. 800.6(c)(2) with reference to the subject of the dispute.

B. Any recommendations or comment provided by the Council pursuant to Stipulation VII. A above will pertain only to the subject of the dispute; the Army's responsibility to carry out all other actions under this agreement that are not the subjects of the dispute will remain unchanged.

C. At any time during implementation of the measures stipulated in this agreement by the Army, if an objection to any such measure or its manner of implementation is raised by interested persons, then the Army shall consider the objection and take the objection into account and consult, as appropriate, with the objecting party, the SHPO, and the Council to attempt to resolve the objection.

IX. Amendments

A. The Army, the SHPO, and/or Council may request that this PA be revised, whereby the parties will consult to consider whether such revision is necessary.

B. If it is determined that revisions to this PA are necessary, then the Army, the Council, and the SHPO shall consult pursuant to 36 C.F.R. Part 800.13, as appropriate, to make such revisions. The Army will prepare the language for any proposed revisions and submit it to the Council and the SHPO for their review. Reviewing parties must comment on, or signify their acceptance of, the proposed changes to the PA in writing within thirty (30) days of their receipt.


X. Termination of Agreement

A. The Army, the SHPO, and/or Council may terminate this PA by providing thirty (30) days written notice to the other signatory parties. During the period after notification and prior to termination, the Army, the Council, and the SHPO will consult to seek agreement on amendments or other actions that would avoid termination. In the event of termination, the Army will comply with 36 C.F.R. 800.4 through 800.6 with regard to individual undertakings associated with the BRAC disposal action.

B. Execution and implementation of this PA evidences that the Army has afforded the Council a reasonable opportunity to comment on the closure and disposal of excess and surplus property at Fort McClellan, and that the Army has taken into account the effects of the undertaking on historic properties. Execution and compliance with this programmatic agreement fulfills the Army's Section 106 responsibilities regarding the closure and disposal of Fort McClellan.


DEPARTMENT OF THE ARMY

DEED 3016 194

By: 
 CHARLES W. THOMAS
 Major General, U.S. Army
 Chief of Staff
 U.S. Army Training and Doctrine Command


Date: 7 Aug 98

ALABAMA STATE HISTORIC PRESERVATION OFFICER

By: 
 ELIZABETH ANN BROWN
 Deputy Alabama State Historic Preservation Officer

Date: July 8, 1998

ADVISORY COUNCIL ON HISTORIC PRESERVATION

By: 
 John M. Fowler
 Executive Director
 Advisory Council on Historic Preservation

Date: 4/12/98

Concur:

Date:

ROBERT H. RICHARDSON
 Executive Director
 Fort McClellan Development Commission

ATTACHMENT A

DEED 3016 195

Fort McClellan, Alabama
Historic Properties on or Eligible for
the National Register of Historic Places,
with accompanying maps

Post Headquarters District, Fort McClellan, Alabama

DEED

3016

196

Structure Number	Constr. Date	Contrib/ Non Con	Structure Name	District Subdivision	QM plan
1	1930	Con	Post Commanding Officers Quarters	Commissioned Officers' Housing	625-362
2	1930	Con	Commissioned Officers' Quarters	Commissioned Officers' Housing	625-140
3	1930	Con	Commissioned Officers' Quarters	Commissioned Officers' Housing	625-140
4	1930	Con	Commissioned Officers' Quarters	Commissioned Officers' Housing	625-140
5	1930	Con	Commissioned Officers' Quarters	Commissioned Officers' Housing	625-140
6	1930	Con	Commissioned Officers' Quarters	Commissioned Officers' Housing	625-140
7	1930	Con	Commissioned Officers' Quarters	Commissioned Officers' Housing	625-140
8	1930	Con	Commissioned Officers' Quarters	Commissioned Officers' Housing	625-140
9	1930	Con	Commissioned Officers' Quarters	Commissioned Officers' Housing	625-140
10	1930	Con	Commissioned Officers' Quarters	Commissioned Officers' Housing	625-140
11	1930	Con	Commissioned Officers' Quarters	Commissioned Officers' Housing	625-140
12	1930	Con	Commissioned Officers' Quarters	Commissioned Officers' Housing	625-140
13	1930	Con	Commissioned Officers' Quarters	Commissioned Officers' Housing	625-140
14	1930	Con	Commissioned Officers' Quarters	Commissioned Officers' Housing	625-140
15	1930	Con	Commissioned Officers' Quarters	Commissioned Officers' Housing	625-140
16	1930	Con	Commissioned Officers' Quarters	Commissioned Officers' Housing	625-140
17	1936	Con	Commissioned Officers' Quarters	Commissioned Officers' Housing	625-4360
18	1936	Con	Commissioned Officers' Quarters	Commissioned Officers' Housing	625-4360
19	1936	Con	Commissioned Officers' Quarters	Commissioned Officers' Housing	625-4360
20	1936	Con	Commissioned Officers' Quarters	Commissioned Officers' Housing	625-4360
181	1936	Con	Garage	Commissioned Officers' Housing	634-140
182	1936	Con	Garage	Commissioned Officers' Housing	634-140
183	1936	Con	Garage	Commissioned Officers' Housing	634-140
185	1936	Con	Garage	Commissioned Officers' Housing	634-140
186	1936	Con	Garage	Commissioned Officers' Housing	634-140

187	1936	Con	Garage	Commissioned Officers' Housing	634-140
-----	------	-----	--------	-----------------------------------	---------

DEED 3016 197

Post Headquarters District, Fort McClellan, Alabama
(continued)

Structure Number	Constr. Date	Contrib/ Non Con	Structure Name	District Subdivision	QM plan
188	1936	Con	Garage	Commissioned Officers' Housing	634-140
189	1936	Con	Garage	Commissioned Officers' Housing	634-140
190	1936	Con	Garage	Commissioned Officers' Housing	634-140
51	1936	Con	Bachelor Officers' Quarters	Commissioned Officers' Housing	6119-600 to 620
81	1930	Con	NCO quarters	Non-Commissioned Officers' (NCO) Housing	625-581
82	1930	Con	NCO quarters	Non-Commissioned Officers' (NCO) Housing	625-581
83	1930	Con	NCO quarters	Non-Commissioned Officers' (NCO) Housing	625-581
84	1930	Con	NCO quarters	Non-Commissioned Officers' (NCO) Housing	625-581
85	1930	Con	NCO quarters	Non-Commissioned Officers' (NCO) Housing	625-581
86	1930	Con	NCO quarters	Non-Commissioned Officers' (NCO) Housing	625-581
87	1930	Con	NCO quarters	Non-Commissioned Officers' (NCO) Housing	625-581
88	1936	Con	NCO quarters	Non-Commissioned Officers' (NCO) Housing	625-3585-3595
89	1936	Con	NCO quarters	Non-Commissioned Officers' (NCO) Housing	625-3585-3595
90	1936	Con	NCO quarters	Non-Commissioned Officers' (NCO) Housing	625-3585-3595
102	1936	Con	NCO quarters	Non-Commissioned Officers' (NCO) Housing	625-3585-3595
103	1936	Con	NCO quarters	Non-Commissioned Officers' (NCO) Housing	625-3585-3595
104	1936	Con	NCO quarters	Non-Commissioned Officers' (NCO) Housing	625-3585-3595
105	1936	Con	NCO quarters	Non-Commissioned Officers' (NCO) Housing	625-3585-3595

Post Headquarters District, Fort McClellan, Alabama
(continued)

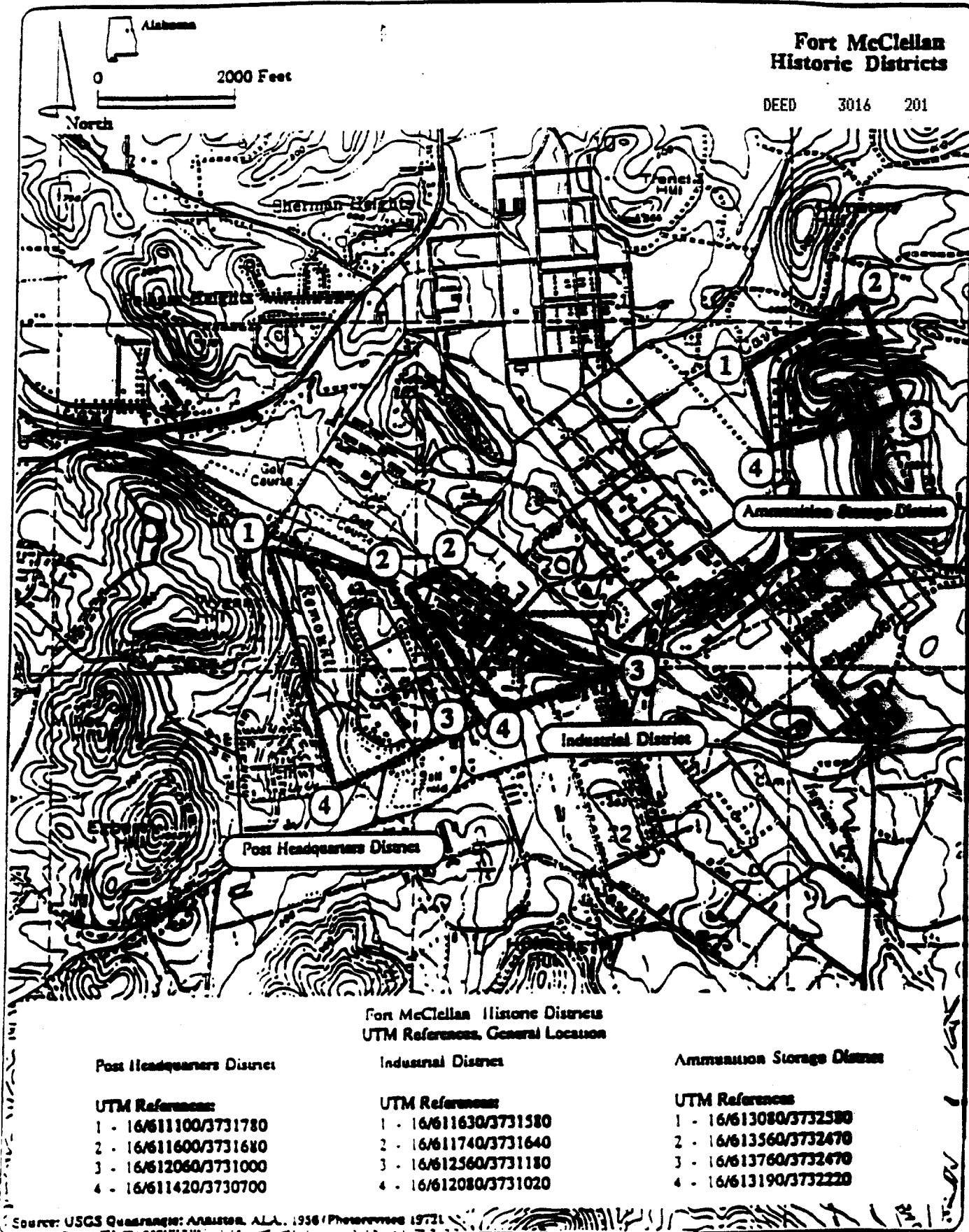
Structure Number	Constr. Date	Contrib/ Non Con	Structure Name	District Subdivision	QM plan
106	1936	Con	NCO quarters	Non-Commissioned Officers' (NCO) Housing	625-3585-3595
107	1936	Con	NCO quarters	Non-Commissioned Officers' (NCO) Housing	625-3585-3595
196	1936	Con	Garage	Non-Commissioned Officers' (NCO) Housing	634-140
197	1936	Con	Garage	Non-Commissioned Officers' (NCO) Housing	634-140
198	1936	Con	Garage	Non-Commissioned Officers' (NCO) Housing	634-140
61	1934	Con	Post Headquarters	Administration	6119-109 and 6119-530 to 538
67	1936	Con	Silver Chapel	Administration	6119-689 to 697
63	1931	Con	Provost Marshal Administration Building	Administration	6119-429 to 447
65	1936	Con	Administration General Purpose Building	Administration	6119-800-809
141 A, B, C	1937	Con	Enlisted Men's Barracks (Stanley Barracks)	The Quadrangle Grouping	6119-700-746
142	1930	Con	Enlisted Men's Barracks (Frederic Barracks)	The Quadrangle Grouping	621-297-725
144	1930	Con	Automatic Data Processing	The Quadrangle Grouping	621-297-725
143	1930	Con	Enlisted Men's Barracks (Wikoff Barrack)	The Quadrangle Grouping	621-297-725
161	1936	Con	Theater (Hutchinson Hall)	na	6119-630-654
162	1936	Con	Administration Building (Koehler Hall)	na	6119-630-654
163	1936	Con	Administration General Purpose (Schou Hall)	na	6119-630-654
69	1936	Con	Fire Station Building	na	634-330-343
170	1937	Con	Band Stand	na	NA
184	1932	Non	Vehicle Registration Building	misc.	NA
66	1941	Non	Child Support Service Center	misc.	NA
21-30	1957	Non	Housing	na	NA
54	1958	Non	Bath House	na	NA
56	1958	Non	Outdoor Swimming Pool Building	na	NA

Industrial District, Fort McClellan, Alabama

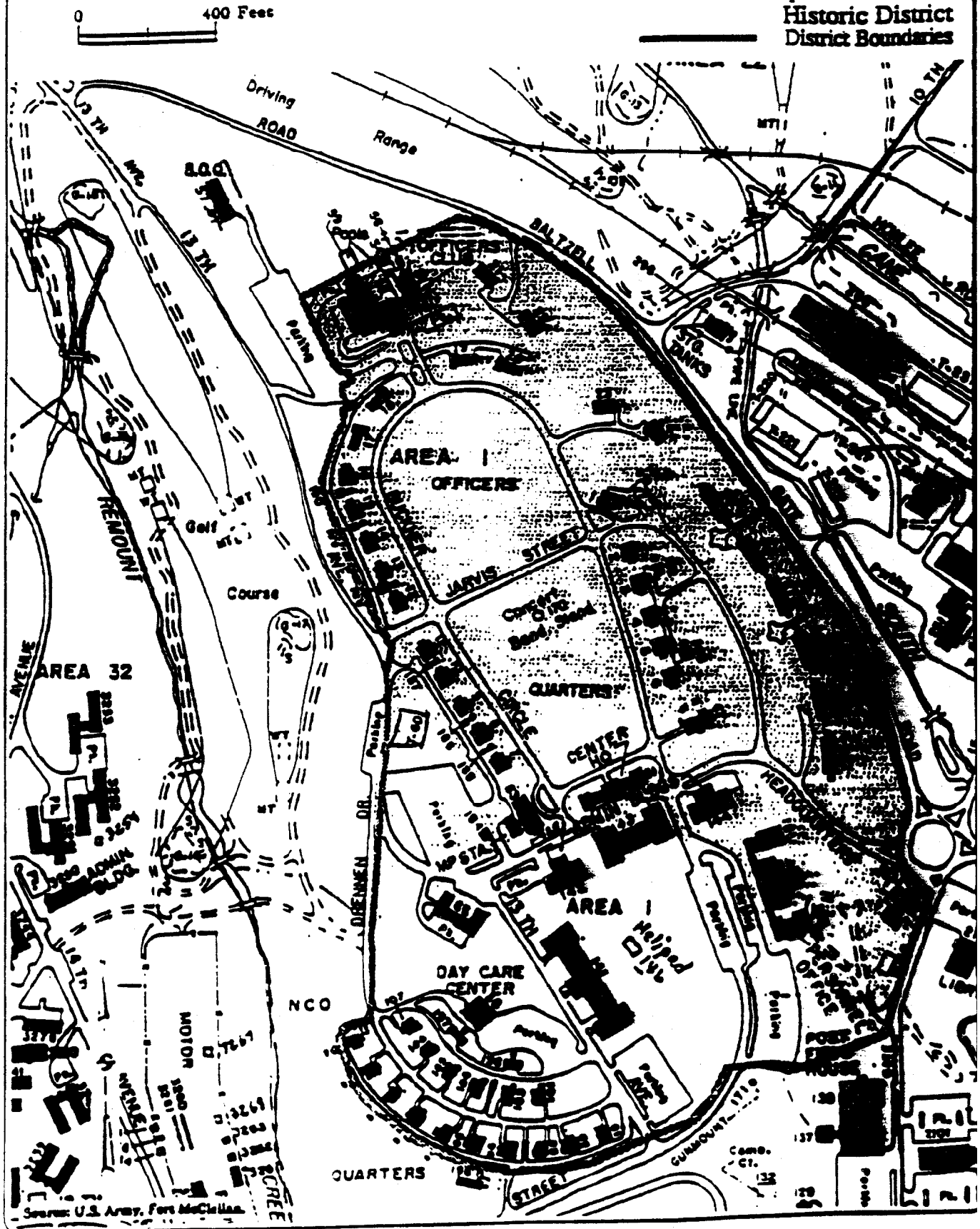
Structure Number	Construction Date	Contrib/ Non Con	Structure Name	District Subdivision	QM plan
241	1937	Con	Administration/Warehouse Building	Admin. Bldgs.	6119-760 to 782 and 6119-140 to 148
241A	1937	Con	Administration/Warehouse Building	Admin. Bldgs.	6119-760 to 782 and 6119-140 to 148
241B	1937	Con	Administration/Warehouse Building	Admin. Bldgs.	6119-760 to 782 and 6119-140 to 148
234	1936	Con	Vehicle Maintenance Building	Motor Pool Bldgs.	634-360 to 355
237	1936	Con	Vehicle Storage Building	Motor Pool Bldgs.	677-120 to 125
238	1936	Con	Vehicle Storage Building	Motor Pool Bldgs.	676-135 and 677-121 to 124
240	1936	Con	Administration Building	Motor Pool Bldgs.	676-130
242	1936	Con	General Storehouse	Motor Pool Bldgs.	676-112A
243	1932	Con	Storage Building	Motor Pool Bldgs.	6119-507
244	1934	Con	Storage Bldg/Technical Shop	Motor Pool Bldgs.	6119-510
216	1936	Non	Railroad Coal Trestle	na	6119-580
228	1936	Con	Electrical Maintenance Shop	Warehouse District	420-155-160
229	1937	Con	Clothing (Military Sales) Building	Warehouse District	6119-140 to 148
230	1937	Con	Clothing (Military) Sales Building	Warehouse District	6119-155 to 158
236	1932	Con	Technical Maintenance Shop	Warehouse District	6119-500
246	1941	Con	Cold Storage Building	Warehouse District	?
247	1934	Con	Warehouse/Laundry Building	Warehouse District	422-111
252	1936	Con	Communications Center Building	Warehouse District	633-143

Magazines (Ammunition Storage) District, Fort McClellan, Alabama

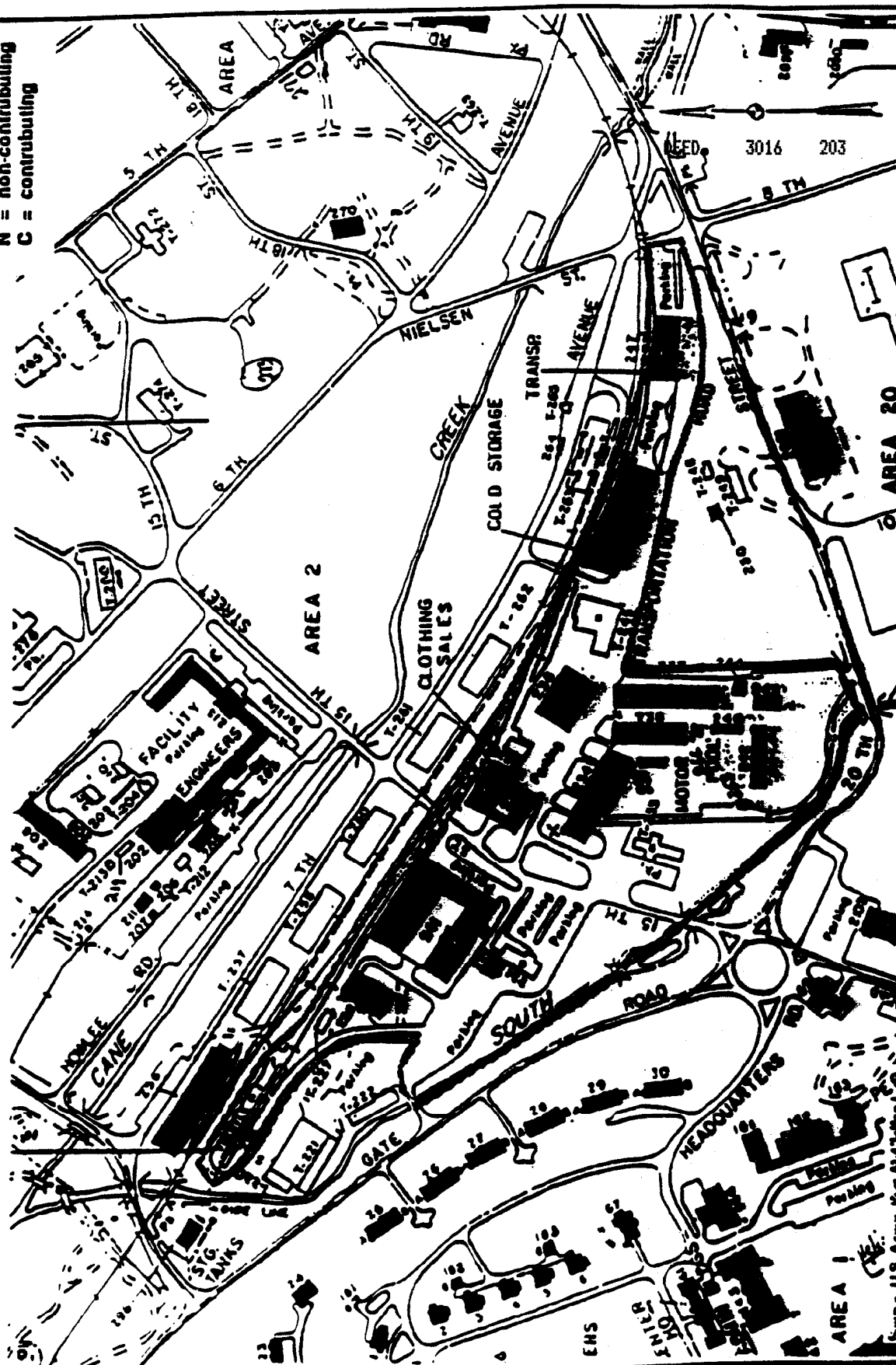
Structure Number	Construction. Date	Contrib/ Non Con	Structure Name	Dist Subdiv.	QM plan
4401	1936	Con	Ammunition Magazine	na	652-277
4402	1917	Con	Ammunition Magazine	na	none
4405	1917	Con	Ammunition Magazine	na	none
4406	1909	Con	Unknown Munitions Structure	na	na
4412	1941	Con	Igloo Magazine	na	652-354Igloo
4413	1941	Con	Igloo Magazine	na	652-354Igloo
4415	1941	Con	Igloo Magazine	na	652-354Igloo
4416	1941	Con	Igloo Magazine	na	652-354Igloo

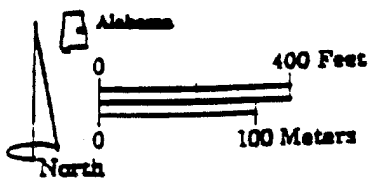


Headquarters District Historic District District Boundaries



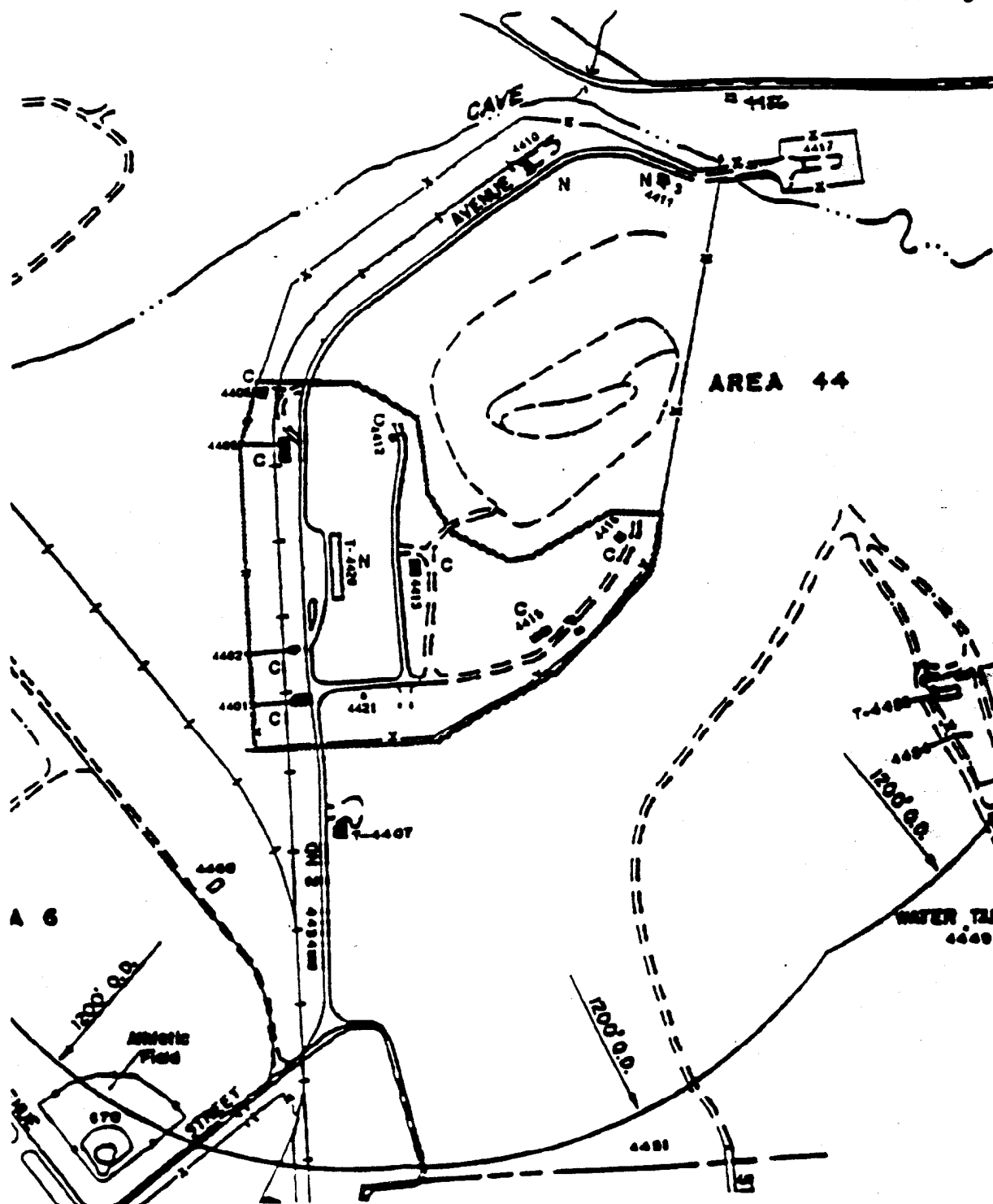
N = non-contributing
C = contributing





Ammunition Storage Historic District District Boundaries

DEED 3016 204
N = non-contributing
C = contributing



Source: U.S. Army, Fort McClellan.

ATTACHMENT B

List of Architectural, Archeological, and Archival Studies
completed at Fort McClellan:

- Holstein, H. O., and K. Little
1982 "The Validity Test of the 1980 McEachern Archaeological Predictive Model of Fort McClellan, Alabama." Archaeological Resource Laboratory, Jacksonville State University, Jacksonville Alabama.
- Holstein, H. O., and K. Little
1985a "An Archaeological Pedestrian Survey of Portions of Northeast Alabama." Archaeological Resource Laboratory, Jacksonville State University, Jacksonville Alabama.
- Holstein, H.O.
1988 "An Archaeological Pedestrian Survey of the Proposed Fort McClellan Museum Consolidation Project, Calhoun County, Alabama." Jacksonville Statue University.
- Holstein, H.O. and K. Little
1982 "The Validity Test of the 1980 McEachern Archaeological Predictive Model of Fort McClellan, Alabama." Jacksonville State University
- Holstein, H.O., and C.E. Hill
1993 "Resources on Pelham Range, Fort McClellan, Alabama." Jacksonville State University.
- Holstein, Harry O., Curtis E. Hill, and Keith J. Little
1995 "Archaeological Investigations of Stone Mounds on the Fort McClellan Military Reservation, Calhoun County, Alabama (Jan 1995, Legacy)." Archaeological Resource Laboratory, Jacksonville State University.
- Joseph, J. W. and Mary Beth Reed
1994 "Inventory and Evaluation of Seventeen Buildings, Fort McClellan, Alabama". New South Associates.
- Joseph, J. W., Mary Beth Reed, Charles E. Cantley, G. Ishmael Williams
1992 "Fort McClellan: A Cultural Resources Overview." New South Associates.
- Kelley, B.
1967 "Fort McClellan Traditions Live in Buildings and Landmarks." (report on file) Information Office, Headquarters Division, Fort McClellan, Alabama.
- Kirkland, A.
1984 "Survey Report of Site Number Ca32, Morgan Mountain (located in Calhoun Co., Alabama." (ms. on file) Environmental Management Division, Directorate of Engineering and Housing, Fort McClellan, Alabama.

- McEachern, M. and N. Boice
1976 "Archaeological Reconnaissance of Fort McClellan, Alabama," University of Alabama.
- McEachern, M., N. Boice, D. C. Hurst and C.R. Nance
1980 "Statistical Evaluation and Predictive Study of the Cultural Resources at Fort McClellan, Alabama." University of Alabama, Birmingham.
- McEachern, M and N. Boice
1976 "Archaeological Reconnaissance of Fort McClellan, Alabama." University of Alabama, Birmingham.
- Moorehead, C.W.
1991 "Cultural Resource Survey of Fifteen Acres at Fort McClellan, Alabama." Mobile District, U.S. Army Corps of Engineers.
- Pyburn, Jack and Denise Messick
1994 "Interim Maintenance Plan for Repairs and Maintenance to Historic Structures and Their Surrounding Environment, Fort McClellan, Anniston, Alabama." New South Associates.
- Reed, M.B.
1994 "Inventory and Evaluation of Seventeen Buildings, Fort McClellan, Alabama." New South Associates.
- Reed, M.B., C.E. Cantley, G.I. Williams, and J.W. Joseph
1992 "Fort McClellan: A Cultural Resources Overview." New South Associates.
- Reed, M.B., W.R. Henry, and J. W. Joseph
1993 "The Military Showplace of the South, Fort McClellan, Alabama, A Historic Building Inventory." New South Associates.
- Robison, N. and J. Nielson
1984 "An Examination of Sites 1Ca62, 1Ca88, and 1CA111 for National Register Significance, Fort McClellan, Calhoun County, Alabama." Mobile District, U.S. Army Corps of Engineers.
- Westervelt, J., M. O'Shea, J. Krzyzak, T. Oduwolle, M. Shapiro and W. Goran
1984 "Characterization of Landscape Related Features for Archaeological and Historical Sites Occurring at Fort McClellan, Alabama." Construction Engineering Research Laboratories, U.S. Army Corps of Engineers.

ATTACHMENT C

DEED 3016 207

[Language to be included in lease and license agreements when historic buildings, archeological sites, districts, or other historic properties are present. Two versions are presented--one for buildings/structures and a second for archeological sites.]

Building/Structure Lease (or License) Language

Building number(s) XXX is/are (eligible for inclusion in/listed in) the National Register of Historic Places. This/these building(s) will be maintained by the Lessee (Licensee) in accordance with the recommended approaches in the Secretary of the Interior's Standards for Rehabilitation and Illustrated Guidelines for Rehabilitating Historic Buildings (U.S. Department of the Interior, National Park Service 1992) (Standards). The Lessee (Licensee) will notify the Army of any proposed rehabilitation or structural alteration to this/these building(s) or to the landscape/landscape features and will provide a detailed description of the undertaking prior to undertaking said rehabilitation/alterations. Within 30 days of receipt of such notification and adequate supporting documentation, the Army will notify the Lessee (Licensee) in writing that the undertaking conforms to the Standards and that the Lessee (Licensee) may proceed or that the undertaking does not conform to the Standards and that the Lessee (Licensee) may not proceed. If the Army determines that the undertaking does not meet the Standards, the Army will, with the assistance of the Lessee (Licensee), fulfill the requirements of Section 106 of the National Historic Preservation Act and its implementing regulations, "Protection of Historic Properties" (36 CFR Part 800). The Lessee (Licensee) will not undertake the proposed action until the Army notifies the Lessee that the requirements of Section 106 have been fulfilled and the Lessee may proceed. If the Army objects to the Lessee's (Licensee's) proposed undertaking, the Army will notify the Lessee (Licensee) that the proposed action may not proceed.

Archeological Property(ies) Lease (License) Language

Archeological property(ies)XXX is/are (eligible for inclusion in/ listed in) the national Register of Historic Places. The Lessee (Licensee) shall ensure that the property(ies) remain(s) undisturbed. The Lessee (Licensee) will notify the Army of any proposed ground disturbance to the archeological property prior to undertaking said ground disturbance. Notification will include a detailed description of the proposed undertaking. If the Army does not object to the proposal within thirty (30) days of receipt of such notification and adequate supporting documentation, the Army will, with the assistance of the Lessee (Licensee), initiate consultation with the SHPO in accordance with Section 106 of the National Historic Preservation Act and its implementing regulations, "Protection of Historic Properties" (36 C.F.R. Part 800). The Lessee (Licensee) will not undertake the proposed action until the Army notifies the Lessee (Licensee) that the requirements of Section 106 have been fulfilled and the Lessee (Licensee) may proceed. If the Army objects to the Lessee's (Licensee's) proposed ground disturbance, the Lessee shall not undertake the proposed action.

ATTACHMENT D: STANDARD PRESERVATION COVENANT FOR CONVEYANCE OF PROPERTY THAT CONTAINS HISTORIC BUILDINGS AND STRUCTURES

1. In consideration of the conveyance of certain real property hereinafter referred to as (name of property), located in the Calhoun County, Alabama, which is more fully described as: (Insert legal description), (Name of property recipient) hereby covenants on behalf of (himself/herself/itself), (his/her/its) heirs, successors, and assigns at all times to the Alabama State Historic Preservation Officer to preserve and maintain (name of historic property/district) in accordance with the recommended approaches in the Secretary of the Interior's Standards for Rehabilitation and Illustrated Guidelines for Rehabilitating Historic Buildings (U.S. Department of the Interior, National Park Service 1992), in order to preserve and enhance those qualities that make (name of historic property) eligible for inclusion in/or resulted in the inclusion of the property in the National Register of Historic Places. In addition, any design review guidelines established by a Preservation Commission with appropriate authority will be followed. If (Name of property recipient) desires to deviate from these maintenance standards, (Name of property recipient) will notify and consult with the Alabama State Historic Preservation Officer in accordance with paragraphs 2, 3, and 4 of this covenant.

2. (Name of property recipient) will notify the Alabama State Historic Preservation Officer in writing prior to undertaking any construction, alteration, remodeling, demolition, or other modification to structures or setting. Such notice shall describe in reasonable detail the proposed undertaking and its expected effect on the integrity or appearance of (name of historic property). Demolition or interior retrofit of noncontributing buildings and structures can be undertaken after thirty (30) days of written notice to the Alabama State Historical Preservation Officer without further consultation.

3. Within thirty (30) calendar days of the Alabama State Historic Preservation Officer's receipt of notification provided by (name of property recipient) pursuant to paragraph 2 of this covenant, the Alabama State Historic Preservation Officer will respond to (name of property recipient) in writing as follows:

(a) That (name of property recipient) may proceed with the proposed undertaking without further consultation; OR

(b) That (name of property recipient) must initiate and complete consultation with the Alabama State Historic Preservation Office before (he/she/it) can proceed with the proposed undertaking.

If the Alabama State Historic Preservation Officer fails to respond to the (name of property recipient)'s written notice, as described in paragraph 2, within thirty (30) calendar days of the Alabama State Historic Preservation Officer's receipt of the same, then (name of property recipient) may proceed with the

proposed undertaking without further consultation with the Alabama State Historic Preservation Officer.

4. If the response provided to (name of property recipient) by the Alabama State Historic Preservation Officer pursuant to paragraph 3 of this covenant requires consultation with the Alabama State Historic Preservation Officer, then both parties will so consult in good faith to arrive at mutually-agreeable and appropriate measures that (name of property recipient) will implement to mitigate any adverse effects associated with the proposed undertaking. If the parties are unable to arrive at such mutually-agreeable mitigation measures, then (name of property recipient) shall, at a minimum, undertake recordation for the concerned property--in accordance with the Secretary of Interior's standards for recordation and any applicable state standards for recordation, or in accordance with such other standards to which the parties may mutually agree--prior to proceeding with the proposed undertaking. Pursuant to this covenant, any mitigation measures to which (name of property recipient) and the Alabama State Historic Preservation Officer mutually agree, or any recordation that may be required, shall be carried out solely at the expense of (name of property recipient).

5. Alabama State Historic Preservation Officer shall be permitted upon reasonable notice at a reasonable time to inspect (name of historic property) in order to ascertain its condition and to fulfill its responsibilities hereunder.

6. In the event of a violation of this covenant, and in addition to any remedy now or hereafter provided by law, the Alabama State Historic Preservation Officer may, following reasonable notice to (name of recipient), institute suit to enjoin said violation or to require the restoration of (name of historic property). The successful party shall be entitled to recover all costs or expenses incurred in connection with such a suit, including all court costs and attorneys fees.

7. In the event that the (name of historic property) (i) is substantially destroyed by fire or other casualty, or (ii) is not totally destroyed by fire or other casualty, but damage thereto is so serious that restoration would be financially impractical in the reasonable judgment of the Owner, this covenant shall terminate on the date of such destruction or casualty. Upon such termination, the Owner shall deliver a duly executed and acknowledged notice of such termination to the Alabama State Historic Preservation Officer and record a duplicate original of said notice in the Calhoun County Deed Records. Such notice shall be conclusive evidence in favor of every person dealing with the (name of historic property) as to the facts set forth therein.

8. (Name of recipient) agrees that the Alabama State Historic Preservation Officer may at his/her discretion, without prior notice to (name of recipient), convey and assign all or part of its rights and responsibilities contained herein to a third party.

9. This covenant is binding on (name of recipient), (his/her/its) heirs, successors, and assigns in perpetuity, unless explicitly waived by the Alabama State Historic Preservation Officer. Restrictions, stipulations, and covenants contained herein shall be inserted by (name of recipient) verbatim or by express reference in any deed or other legal instrument by which (he/she/it) divests (himself/herself/itself) of either the fee simple title or any other lesser estate in (name of property) or any part thereof.
10. The failure of the Alabama State Historic Preservation Officer to exercise any right or remedy granted under this instrument shall not have the effect of waiving or limiting the exercise of any other right or remedy or the use of such right or remedy at any other time.
11. The covenant shall be a binding servitude upon (name of historic property) and shall be deemed to run with the land. Execution of this covenant shall constitute conclusive evidence that (name of recipient) agrees to be bound by the foregoing conditions and restrictions and to perform the obligations herein set forth.

ATTACHMENT E: STANDARD PRESERVATION COVENANT FOR CONVEYANCE OF PROPERTY THAT INCLUDES ARCHEOLOGICAL SITES

1. In consideration of the conveyance of the real property that includes the [official number(s) designation of archeological site(s)] located in the County of Calhoun, Alabama, which is more fully described as [insert legal description of the boundaries of the Archeological site], [Name of property recipient] hereby covenants on behalf of [himself/herself/itself], [his/her/its] heirs, successors, and assigns at all times to the Alabama State Historic Preservation Officer, to maintain and preserve [official number(s) designation of archeological site(s)], in accordance with the provisions of paragraphs 2 through 11 of this covenant.

2. (Name of property recipient) will notify the Alabama State Historic Preservation Officer in writing prior to undertaking any disturbance of the ground surface or any other action on [official number(s) designation of archeological site(s)] that would affect the physical integrity of this/these site(s). Such notice shall describe in reasonable detail the proposed undertaking and its expected effect on the physical integrity of [official number(s) designation of archeological site(s)].

3. Within thirty (30) calendar days of the appropriate Alabama State Historic Preservation Officer's receipt of notification provided by (name of property recipient) pursuant to paragraph 2 of this covenant, the SHPO will respond to (name of property recipient) in writing as follows:

(a) That (name of property recipient) may proceed with the proposed undertaking without further consultation; or

(b) That (name of property recipient) must initiate and complete consultation with the Alabama State Historic Preservation Office before (he/she/it) can proceed with the proposed undertaking.

If the Alabama State Historic Preservation Officer fails to respond to the (name of property recipient)'s written notice, as described in paragraph 2, within thirty (30) calendar days of the Alabama State Historic Preservation Officer's receipt of the same, then (name of property recipient) may proceed with the proposed undertaking without further consultation with the Alabama State Historic Preservation Officer.

4. If the response provided to (name of property recipient) by the Alabama State Historic Preservation Officer pursuant to paragraph 3 of this covenant requires consultation with the Alabama State Historic Preservation Officer, then both parties will so consult in good faith to arrive at mutually-agreeable and appropriate measures that (name of property recipient) will employ to mitigate any adverse effects associated with the proposed undertaking. If the parties are unable to arrive at such mutually-agreeable mitigation measures, then name of

property recipient) shall, at a minimum, undertake recordation for the concerned property--in accordance with the Secretary of Interior's standards for recordation and any applicable state standards for recordation, or in accordance with such other standards to which the parties may mutually agree--prior to proceeding with the proposed undertaking. Pursuant to this covenant, any mitigation measures to which (name of property recipient) and the Alabama State Historic Preservation Officer mutually agree, or any recordation that may be required, shall be carried out solely at the expense of (name of property recipient).

5. [Name of recipient] shall make every reasonable effort to prohibit any person from vandalizing or otherwise disturbing any archeological site determined by the Alabama State Historic Preservation Officer to be eligible for inclusion in the National Register of Historic Places. Any such vandalism or disturbance shall be reported to the Alabama State Historic Preservation Officer promptly.

6. The Alabama State Historic Preservation Officer shall be permitted upon reasonable notice at a reasonable time to inspect [parcel designation] in order to ascertain its condition and to fulfill its responsibilities hereunder.

7. In the event of a violation of this covenant, and in addition to any remedy now or hereafter provided by law, the Alabama State Historic Preservation Officer may, following reasonable notice to [name of recipient], institute suit to enjoin said violation or to require the restoration of any archeological site affected by such violation. The successful party shall be entitled to recover all costs or expenses incurred in connection with any such suit, including all court costs and attorney's fees.

8. [Name of recipient] agrees that the Alabama State Historic Preservation Officer may, at its discretion and without prior notice to [name of recipient], convey and assign all or part of its rights and responsibilities contained in this covenant to a third party.

9. This covenant is binding on [name of recipient], [his/her/its] heirs, successors, and assigns in perpetuity, unless explicitly waived by the Alabama State Historic Preservation Officer. Restrictions, stipulations, and covenants contained herein shall be inserted by [name of recipient] verbatim or by express reference in any deed or other legal instrument by which [he/she/it] divests [himself/herself/itself] of either the fee simple title or any other lesser estate in [parcel designation] or any part thereof.

10. The failure of the Alabama State Historic Preservation Officer to exercise any right or remedy granted under this instrument shall not have the effect of waiving or limiting the exercise of any other right or remedy or the use of such right or remedy at any other time.

11. The covenant shall be a binding servitude upon the real property that includes [official number(s) designation of archeological site(s)] and shall be deemed to run with the land. Execution of this covenant shall constitute conclusive evidence that [name of recipient] agrees to be bound by the foregoing conditions and restrictions and to perform the obligations herein set forth.

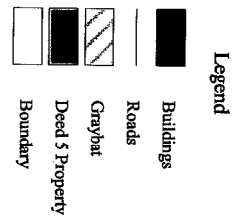
EXHIBIT "D"BUILDINGS AND STRUCTURES
DETERMINED TO CONTAIN
FRIABLE AND NON-FRIABLE ASBESTOSTRANSFER II (Deed No. 5)Facility No.

00793 - GEN INST BLDG
00801 - GEN INST BLDG
00802 - GEN INST BLDG
00803 - GEN INST BLDG
00804 - ADMIN GEN PURP
00805 - GEN INST BLDG
00806 - GEN INST BLDG
00807 - STORAGE GP INST
00808 - STORAGE GP INST
00809 - GEN INST BLDG
00813 - GEN INST BLDG
00814 - GEN INST BLDG
00829 - AT ENL BARRACKS
00830 - AT ENL BARRACKS
00831 - AT ENL BARRACKS
00832 - AT ENL BARRACKS
00833 - AT ENL BARRACKS
00834 - AT ENL BARRACKS
00835 - AT ENL BARRACKS
00838 - AT ENL BARRACKS
00839 - AT ENL BARRACKS
00840 - AT ENL BARRACKS
00841 - AT ENL BARRACKS
00842 - AT ENL BARRACKS
00843 - AT ENL BARRACKS
00844 - AT ENL BARRACKS
00855 - CO HQ BLDG
00856 - AT ENL BARRACKS
00857 - GEN INST BLDG
00858 - GEN INST BLDG
00859 - STORAGE GP INST
00874 - CO HQ BLDG
00875 - CO HQ BLDG
03130 - CO HQ BLDG

EXHIBIT "D"

03136 - UOQ TRANSIENT
03160 - BN HQ BLDG
03181 - GEN INST BLDG
03212 - ENL OPEN DINING
03213 - RECREATION CTR
03214 - ENG/HOUSING MNT
03293 - CHAPEL
03295 - ADMIN GEN PURP

Deed 5 Property - Gray Bat



DEED	3016	217
Recordings Fee		177.00
TOTAL		177.00

0 500100015002000 Feet



This map was produced on 14 Nov 01.
By Bill Shanks.
All data contained herein is
in Projections of the World: <None>.
This map is for informational purposes
only. The boundaries are approximate
and should not be used for any legal
description of the boundaries.

